

CERTIFICATE

CERTIFIED LAND CORNER

No. 16

21603052000

I, Bryan H. Meyer, do hereby certify that on the 18th day of April 19 83, I found (evidence) ~~XXXXXXXXXX~~ of the East 1/4 corner of Section 5, T 16 N, R 3 W Fourth Principal Meridian, and I re-established said corner according to the Wisconsin Statutes as shown and described hereon.


Dated this 13th day of May 19 83.

Bryan H. Meyer
Deputy County Surveyor
Title

History of corner establishment since Original Government Survey
Fred A. Holden was here in February of 1905, and set a well point.
well point.

Description of corner evidence found:

Found a well point 1' South of fence corner. The top portion of the well point had rusted off, but the bottom 1'± remained intact.



COUNTY SURVEYOR FORM NO. 1

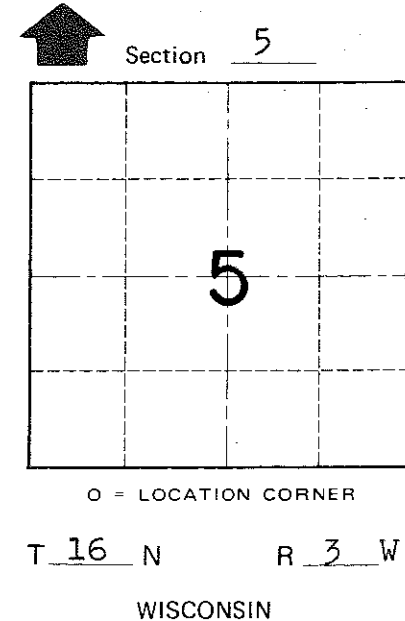
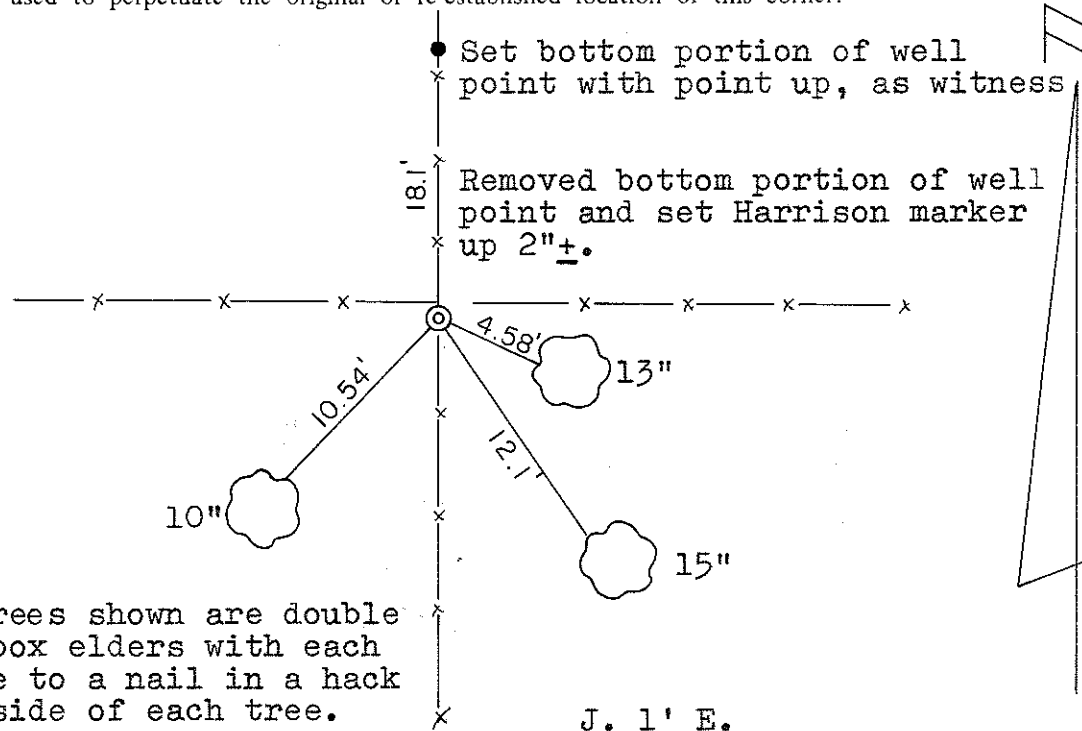
Description of corner and witness monuments, references and accessories used to perpetuate the original or re-established location of this corner:

Date: April 18, 1983
Weather: P. Cloudy, Windy, 35°±

Witnesses to corner location:

Bryan H. Meyer - R.L.S. 1712

**Approved: HARLEY A. SIME
MONROE CO. SURVEYOR**



The 3 trees shown are double blazed box elders with each distance to a nail in a hack in the side of each tree.

WISCONSIN COORDINATE SYSTEM

SURVEY CONTROL ORDER

Horizontal	_____
Vertical	_____

Corner	East (X)	North (Y)	Elevation (Z)	Zone
Control Sta. Name				

~~City, Village or~~ Town of Wells
County of Monroe