

21603042000

I, Garold A. Sime, do hereby certify that on the 14th day of February 1990, I found ~~(evidence)~~ (no evidence) of the W 1/4 corner of Section 3, T16 N, R3 W Fourth Principal Meridian, and I re-established said corner according to the Wisconsin Statutes as shown and described hereon.

Dated this 7th day of June 1990.

Garold A. Sime

 Monroe County Surveyor
 Title

History of corner establishment since Original Government Survey

No History of corner location since the Original Government Survey.

Description of corner evidence found:

Set corner by single proportionate measurement on line between existing Section corners

Description of corner and witness monuments, references and accessories used to perpetuate the original or re-established location of this corner:

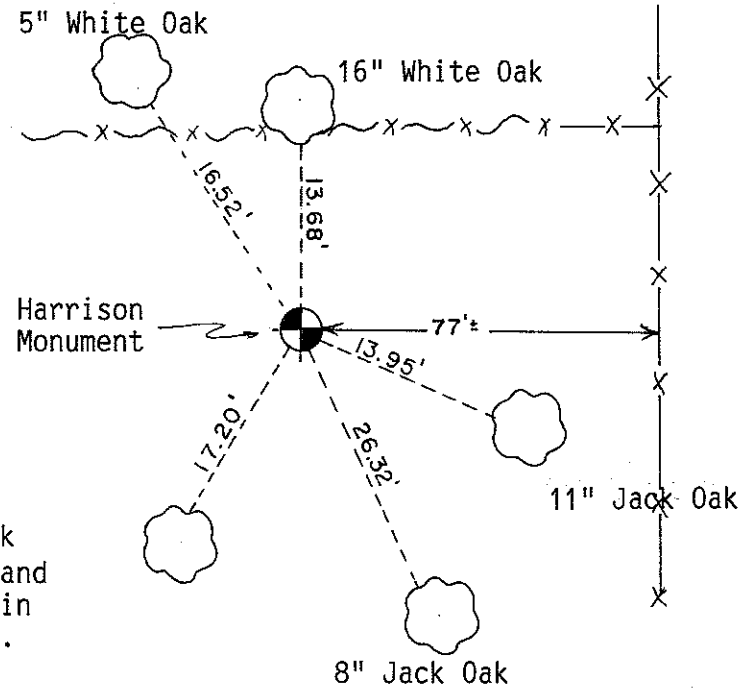

Set cast iron Harrison Monument at corner.
Sign placed next to Monument.

Witnesses to corner location:

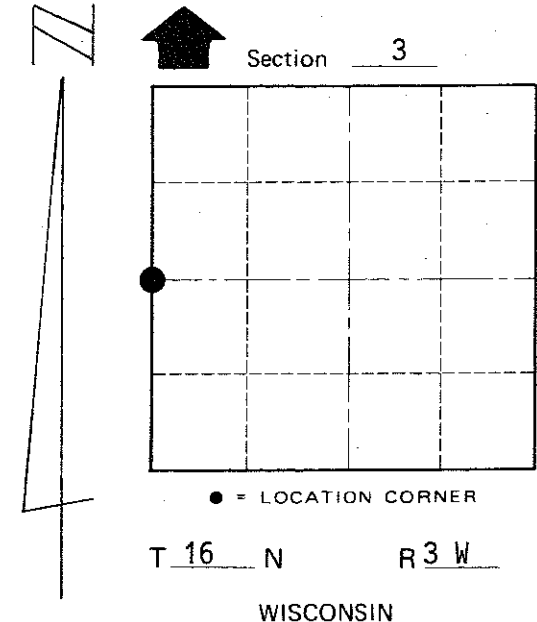
Garold A. Sime, R.L.S.

John Kenworthy

Brian Forsythe



8" Jack Oak
 All trees are double blazed and distances are to a nail set in hack in the side of the tree.



COUNTY SURVEYOR FORM NO. 1

SURVEY CONTROL ORDER

Horizontal	_____
Vertical	_____

WISCONSIN COORDINATE SYSTEM

Corner	East (X)	North (Y)	Elevation (Z)	Zone
Control Sta. Name				

City, Village or Town of Wells
 County of Monroe