

CERTIFICATE

CERTIFIED LAND CORNER

No. 26

Pg. 2

21603030020

I, William C. Jung, do hereby certify that on the 1st day of May 19 81, I found ~~(no evidence)~~ (no evidence) of the North corner of Section 10, T 16 N, R 3 W Fourth Principal Meridian, and I re-established said corner according to the Wisconsin Statutes as shown and described hereon.

History of corner establishment since Original Government Survey

Holden found the original corner in December of 1909.

Dated this 14th day of Aug. 1981.

Description of corner evidence found:

Set the corner by single proportionate measurement, equidistant and on line between the Northwest and Northeast section corners. The corner was set in a cow pasture in open ground. No physical evidence of original government corner was near or found.

William C. Jung

UPDATE: Found bottom portion of Harrison in place. Replaced same with a new cast iron Harrison Monument and obtained additional ties as shown below.

Registered Land Surveyor

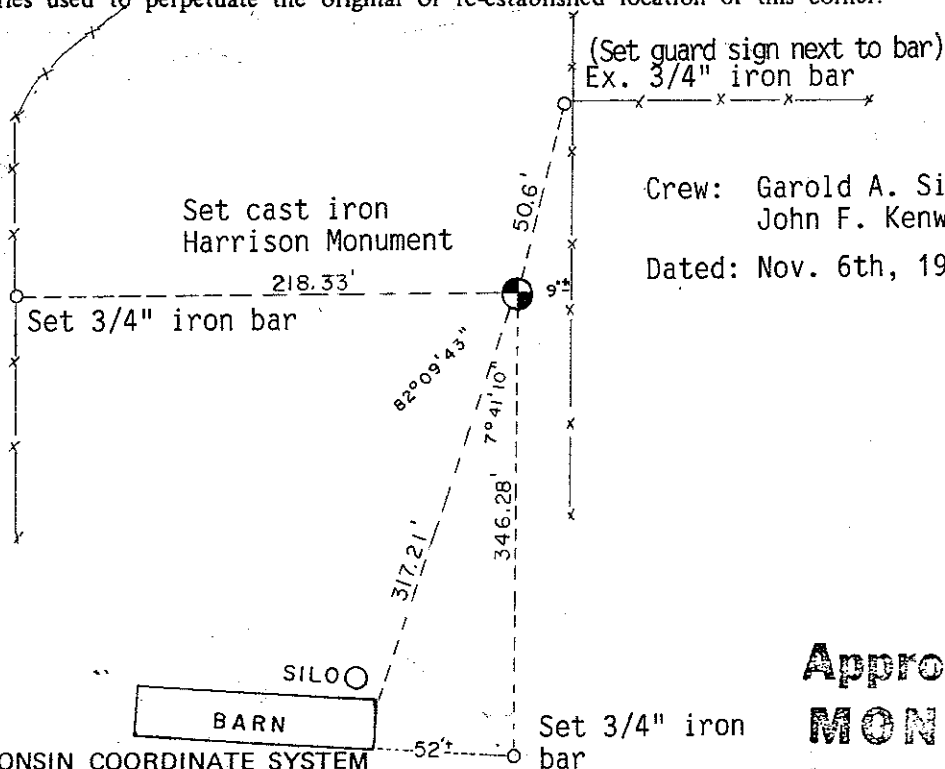

William C. Jung

Description of corner and witness monuments, references and accessories used to perpetuate the original or re-established location of this corner:

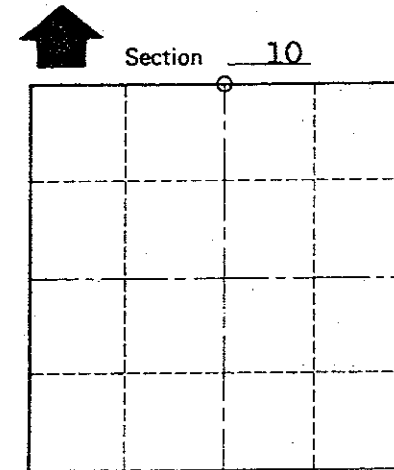
Witnesses to corner location:

William C. Jung

Carlton R. Pietz



Crew: Garold A. Sime
John F. Kenworthy
Dated: Nov. 6th, 1990



O = LOCATION CORNER
T 16 N R 3 W
WISCONSIN

SURVEY CONTROL ORDER

Horizontal _____
Vertical _____

Corner	East (X)	North (Y)	Elevation (Z)	Zone
Control Sta. Name				

Approved: **HARLEY A. SIME**
MONROE CO. SURVEYOR

Town Wells
County of Monroe
Wisconsin

COUNTY SURVEYOR FORM NO. 1

See Pg. 3

I, William C. Jung, do hereby certify that on the 1st day of May 1981, I found ~~(no evidence)~~ (no evidence) of the North 1/4 corner of Section 10, T16 N, R 3 W Fourth Principal Meridian, and I re-established said corner according to the Wisconsin Statutes as shown and described hereon.

Dated this 14th day of Aug. 1981.

William C. Jung

Registered Land Surveyor
Title


William C. Jung

Description of corner and witness monuments, references and accessories used to perpetuate the original or re-established location of this corner:

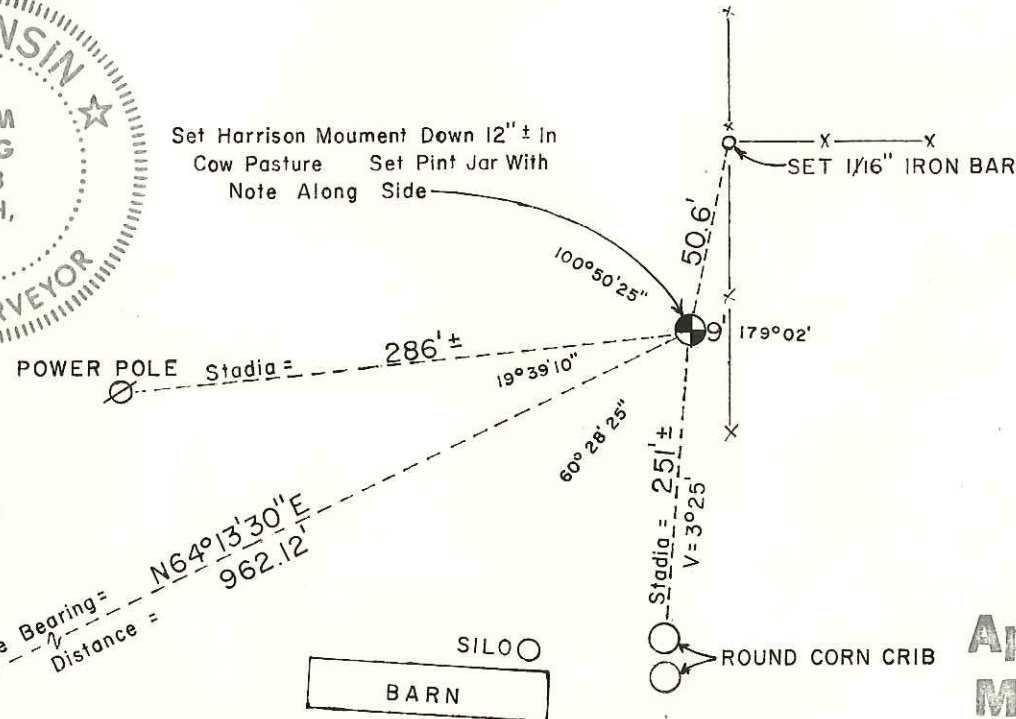
Witnesses to corner location:

William C. Jung

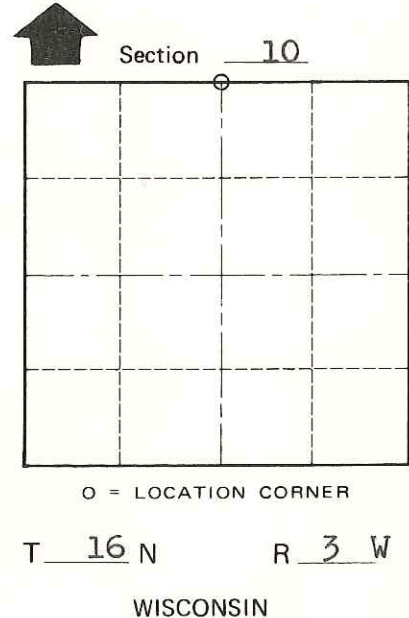
Carlton R. Pietz



Set Harrison Monument Down 12" ± In Cow Pasture Set Pint Jar With Note Along Side



U.S.G.S. MONUMENT NW CORNER BRIDGE ON WINGWALL



SURVEY CONTROL ORDER

Horizontal	_____
Vertical	_____

Corner	East (X)	North (Y)	Elevation (Z)	Zone
Control Sta. Name				

WISCONSIN COORDINATE SYSTEM

Approved: **HARLEY A. SIME**
MONROE CO. SURVEYOR

~~City/Village~~ Town Wells
County of Monroe
Wisconsin

COUNTY SURVEYOR FORM NO. 1