

CERTIFICATE

CERTIFIED LAND CORNER

No. 53

21602120000

I, Garold A. Sime, do hereby certify that on the 27th day of May 1983, I found ~~(evidence)~~ (no evidence) of the Southwest corner of Section 7, T 16 N, R 1 W Fourth Principal Meridian, and I re-established said corner according to the Wisconsin Statutes as shown and described hereon.

Dated this 24th day of Jan. 1984.

Garold A. Sime

Deputy County Surveyor
Title

History of corner establishment since Original Government Survey
Fred Holden was at this corner in April of 1907.

Description of corner evidence found:

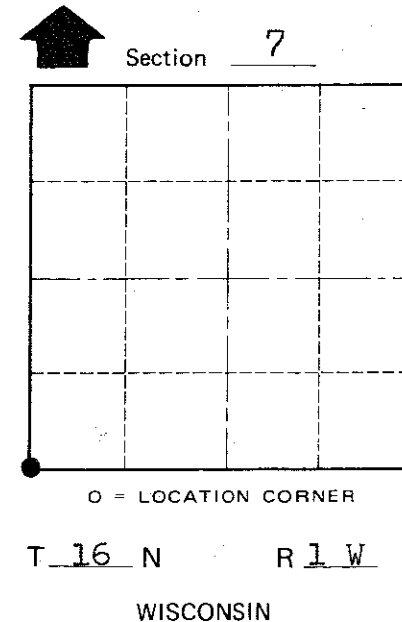
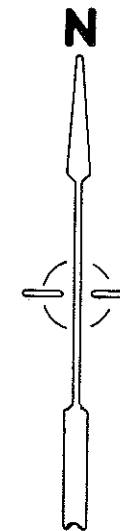
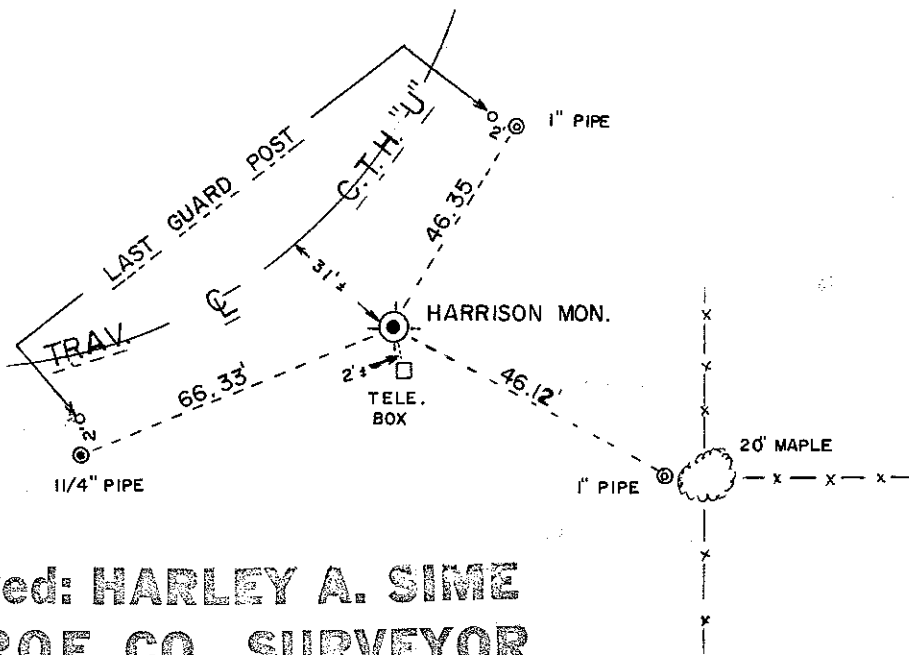

I set this corner at proportionate distance between the S $\frac{1}{4}$ corner of Sec. 7 and the S $\frac{1}{4}$ corner of Sec. 12 of T16N-R2W and by doubling the distance from the W $\frac{1}{4}$ corner of said Sec. 7 to the existing fence line along the north line of the SE $\frac{1}{4}$ -SE $\frac{1}{4}$ of said Section 12.

Description of corner and witness monuments, references and accessories used to perpetuate the original or re-established location of this corner:

Witnesses to corner location:

Garold A. Sime

Dallas Wilhite



Approved: **HARLEY A. SIME**
MONROE CO. SURVEYOR

SURVEY CONTROL ORDER

Horizontal _____
Vertical _____

WISCONSIN COORDINATE SYSTEM

Corner	East (X)	North (Y)	Elevation (Z)	Zone
Control Sta. Name				

City, Village or Town Wilton
County of Monroe

COUNTY SURVEYOR FORM NO. 1