

CERTIFICATE

CERTIFIED LAND CORNER

No. 69

21602170000

I, William C. Jung, do hereby certify that on the 3rd day of November 1976, I found (evidence) (no evidence) of the NW corner of Section 21, T 16 N, R 2 W Fourth Principal Meridian, and I re-established said corner according to the Wisconsin Statutes as shown and described hereon.

History of original corner establishment:

Dated this 7th day of Feb. 1978.

Description of corner evidence found:

William C. Jung, R.L.S. 1323
Crew Chief, County Surveyor's Office

Could not find Marten's iron bar. It was either destroyed or buried when the bike trail was moved. We reset the corner using Marten's survey points along the bike trail to the West.

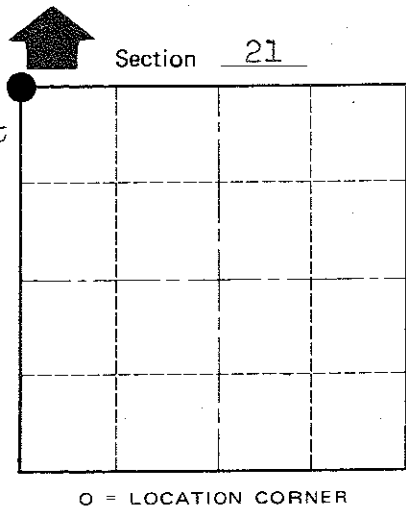
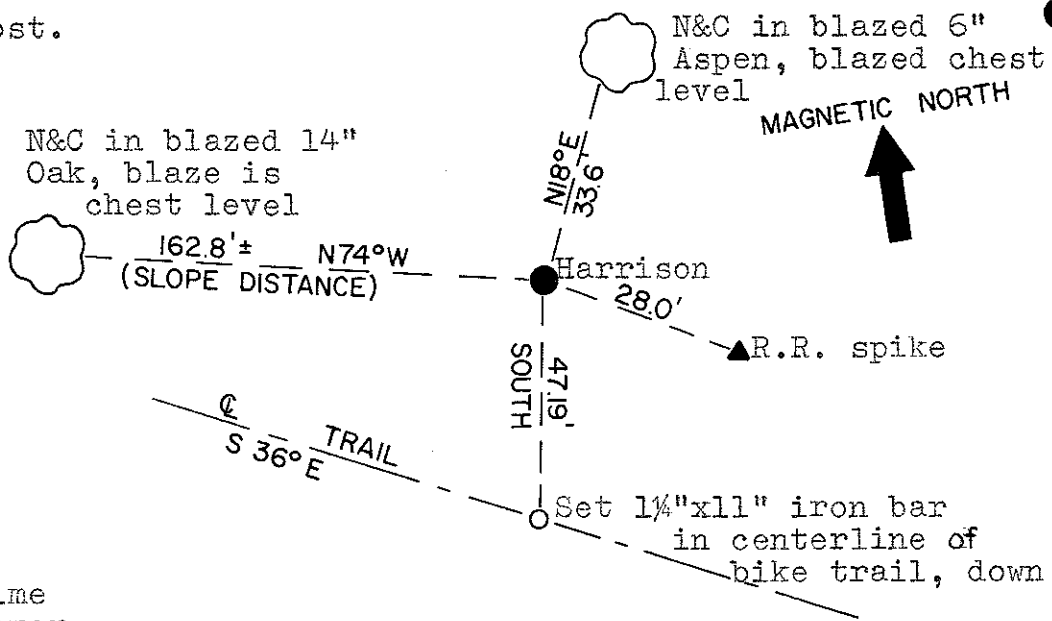


COUNTY SURVEYOR FORM NO. 1

Description of corner and witness monuments, references and accessories used to perpetuate the original or re-established location of this corner:

Set Harrison, up 2". Set a 6"x8' White Oak post, northwest of Harrison, up 5'± and set sign on post.

Witnesses to corner location:

W. Jung
B. Rasmussen



T 16 N R 2 W

WISCONSIN

Approved by: Harley A. Sime
County Surveyor

Table with 2 rows: Horizontal, Vertical

Table with 5 columns: Corner, East (X), North (Y), Elevation (Z), Zone

City, Village or Town Ridgeville
County of Monroe