

21602122000

I, William C. Jung, do hereby certify that on the 11th day of August 1980, I found (evidence) ~~removed~~ of the East 1/4 corner of Section 12, T16 N, R2 W Fourth Principal Meridian, and I re-established said corner according to the Wisconsin Statutes as shown and described hereon.

History of corner establishment since Original Government Survey

O.R. Dahl was at this corner in June of 1868. Ron Hayden set a nail and cap at this corner in June of 1979.

Description of corner evidence found:

Accepted the occupied corner as the best available evidence of the original government corner. This point fits the overall existing conditions in the section very well. Removed Hayden's nail and cap and replaced it with a 1 1/4"x30" iron bar. Set nails and caps 2' East and 2' South.

Dated this 9th day of Feb. 1981.

William C. Jung

William C. Jung, R.L.S. 1323
Title

Approved: HARLEY A. SIME

MONROE SURVEYOR



Description of corner and witness monuments, references and accessories used to perpetuate the original or re-established location of this corner:

COUNTY SURVEYOR FORM NO. 1

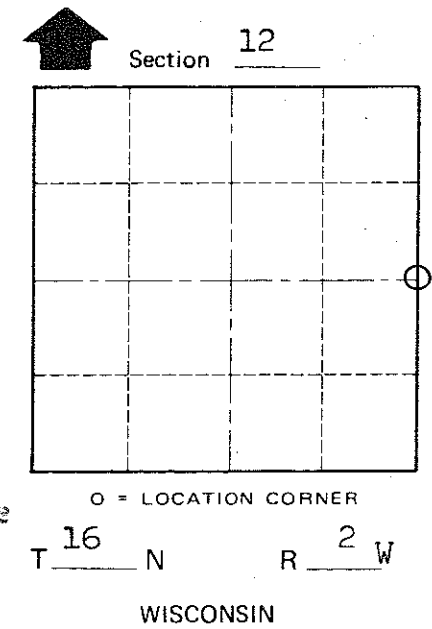
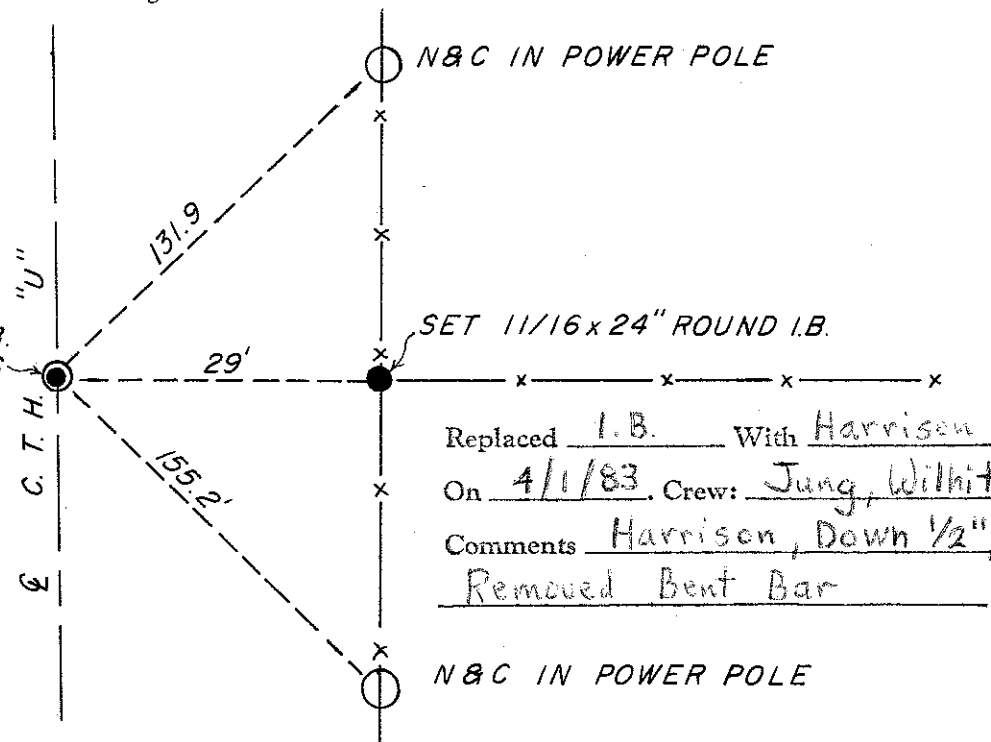
Witnesses to corner location:

William Jung

Gary Dechant



REMOVED N&C, SET 1 1/4"x30" I.B. WITH N&C'S 2' EAST & SOUTH



SURVEY CONTROL ORDER

Horizontal	_____
Vertical	_____

Corner	East (X)	North (Y)	Elevation (Z)	Zone
Control Sta. Name				

City, Village ~~_____~~ Town Ridgeville
County of Monroe
Wisconsin