

CERTIFICATE

CERTIFIED LAND CORNER

No. 101

21602250000

I, Garold A. Sime, do hereby certify that on the 14th day of November 1995, I found (evidence) ~~(XXXXXX)~~ of the Southeast corner of Section 25, T16 N, R2 W Fourth Principal Meridian, and I re-established said corner according to the Wisconsin Statutes as shown and described hereon.

Dated this 30th day of Dec. 1995.

Garold A. Sime

Monroe County Surveyor  
Title

History of corner establishment since Original Government Survey

It is believed that W. Kenyon was at this corner in 1895.

Description of corner evidence found:

Accepted the existing fence corner as the best available evidence of corner location.

COUNTY SURVEYOR FORM NO. 1

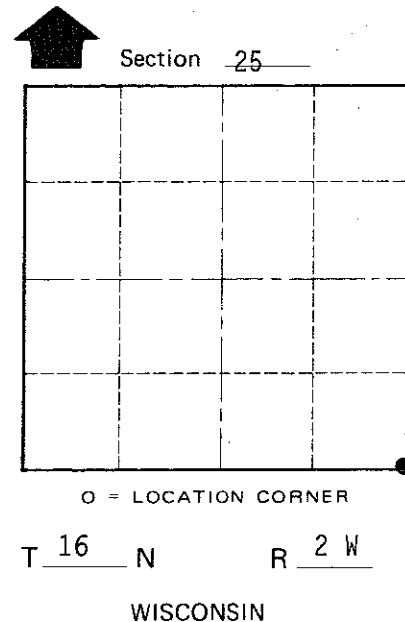

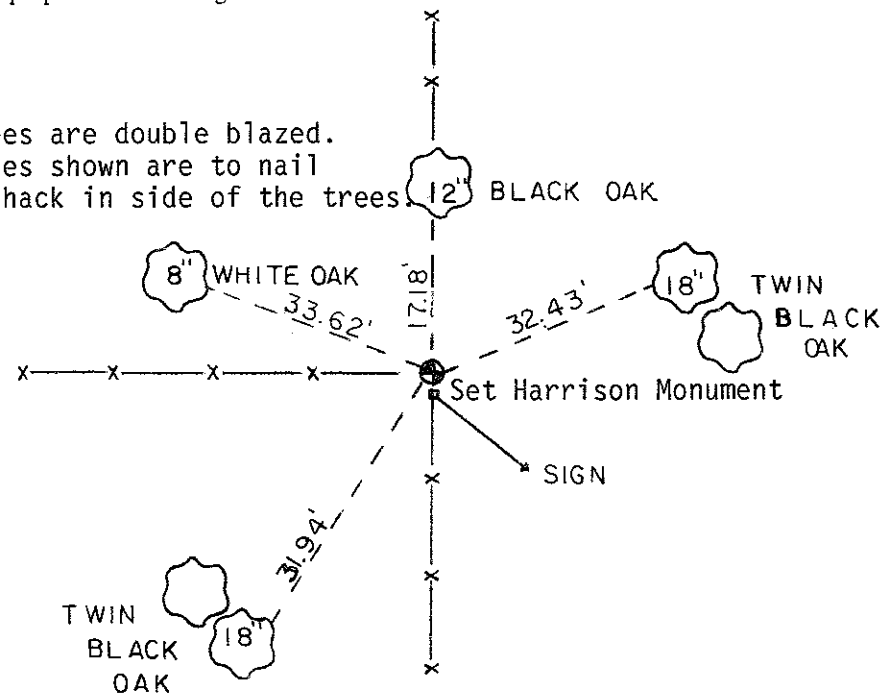
Description of corner and witness monuments, references and accessories used to perpetuate the original or re-established location of this corner:

Set Harrison Monument at corner  
Set Guard sign next to monument

Witnesses to corner location:

Garold A. Sime  
Donald Cooper  
Harold Haberlin

All Trees are double blazed.  
Distances shown are to nail set in hack in side of the trees.



SURVEY CONTROL ORDER

Horizontal	_____
Vertical	_____

WISCONSIN COORDINATE SYSTEM

Corner	East (X)	North (Y)	Elevation (Z)	Zone
Control Sta. Name				

~~City/Town~~ or Town of Ridgeville  
County of Monroe