


CERTIFICATE

CERTIFIED LAND CORNER

No. 79

21602232000



I, Bryan H. Meyer, do hereby certify that on the 26th day of June 1985, I found (evidence) ~~XXXXXXXXXX~~ of the East 1/4 corner of Section 23, T 16 N, R 2 W Fourth Principal Meridian, and I re-established said corner according to the Wisconsin Statutes as shown and described hereon.

Dated this 10th day of Feb. 1986.

Bryan H. Meyer

Deputy County Surveyor
Title

History of corner establishment since Original Government Survey

Nothing recorded.

Description of corner evidence found:

I accepted the two-way fence corner as the best available evidence.

COUNTY SURVEYOR FORM NO. 1

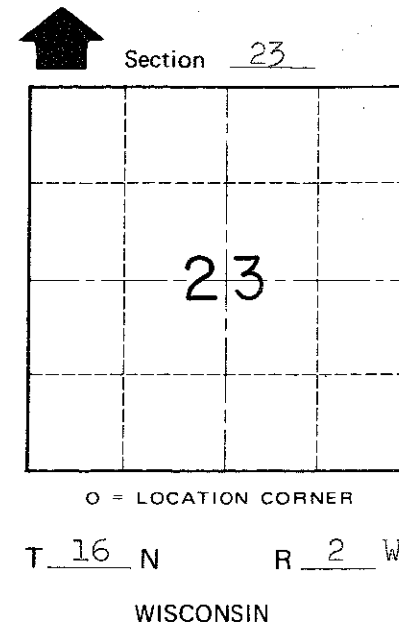
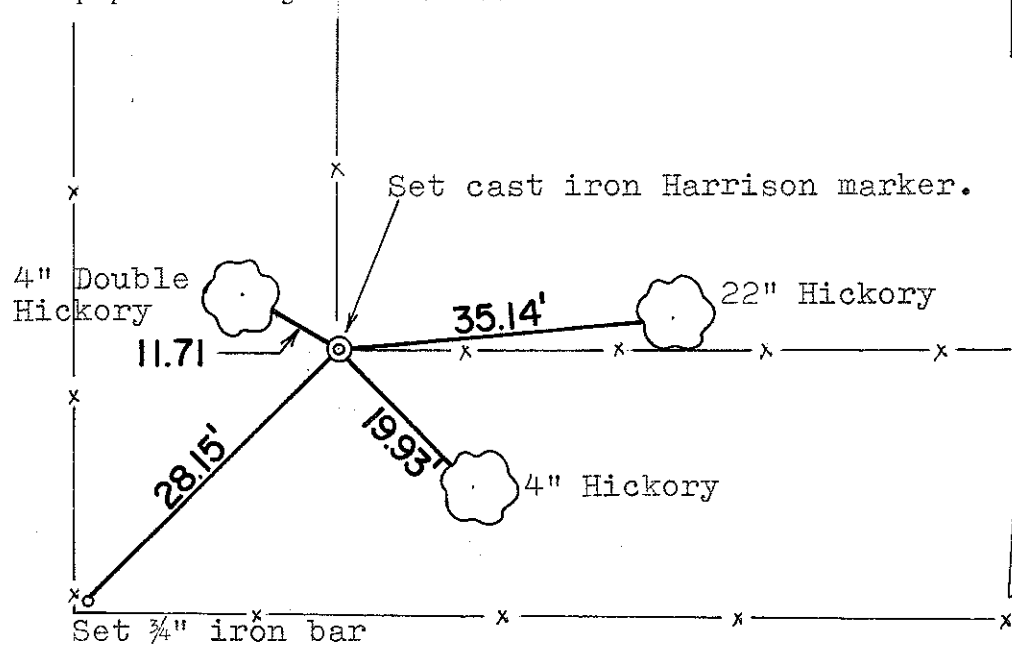
Description of corner and witness monuments, references and accessories used to perpetuate the original or re-established location of this corner:

Crew: Wilhite, Lund
Date: June 26, 1985
Weather: Humid, 80°±
Witnesses to corner location:

Bryan H. Meyer

Dallas Wilhite

James Lund



The three trees shown are double blazed; the distance shown to each is to a nail set in a hack in the side of the tree.

SURVEY CONTROL ORDER

Horizontal	_____
Vertical	_____

WISCONSIN COORDINATE SYSTEM

Corner	East (X)	North (Y)	Elevation (Z)	Zone
Control Sta. Name				

~~City/Village of~~ Town of Ridgeville
County of Monroe