


CERTIFICATE

CERTIFIED LAND CORNER

No. 84

21602230020



I, Bryan H. Meyer, do hereby certify that on the 26th day of June 19 85, I found (evidence) ~~no evidence~~ of the South 1/4 corner of Section 23, T 16 N, R 2 W Fourth Principal Meridian, and I re-established said corner according to the Wisconsin Statutes as shown and described hereon.

History of corner establishment since Original Government Survey

Nothing Recorded.

Description of corner evidence found:

I accepted the three-way fence corner as the best available evidence.

Dated this 4th day of Feb. 19 86.

Bryan H. Meyer

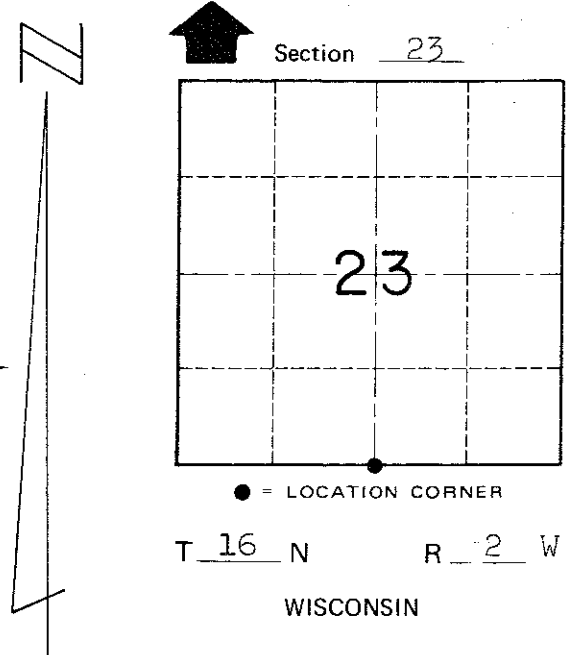
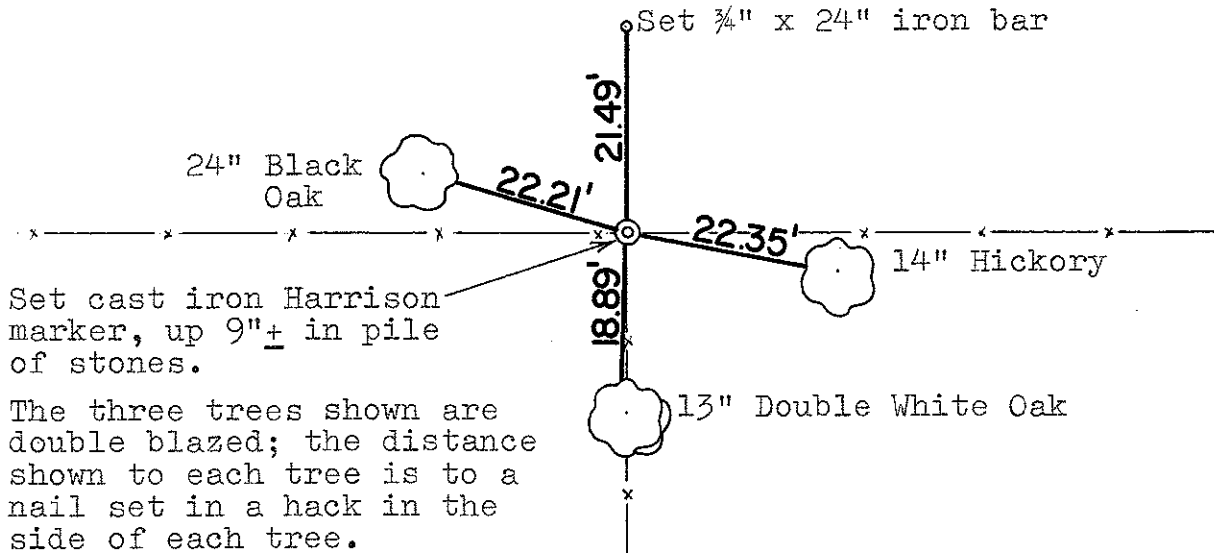
Deputy County Surveyor
Title

COUNTY SURVEYOR FORM NO. 1

Description of corner and witness monuments, references and accessories used to perpetuate the original or re-established location of this corner:

Crew: Wilhite, Lund
Date: June 26, 1985 -
Weather: Humid, 80°+
Witnesses to corner location:

Dallas Wilhite
James Lund
Bryan H. Meyer



The three trees shown are double blazed; the distance shown to each tree is to a nail set in a hack in the side of each tree.

SURVEY CONTROL ORDER

Horizontal	_____
Vertical	_____

WISCONSIN COORDINATE SYSTEM

Corner	East (X)	North (Y)	Elevation (Z)	Zone
Control Sta. Name				

~~City, Village or~~ Town of Ridgeville

County of Monroe