

21602192000

I, Bryan H. Meyer, do hereby certify that on the 3rd day of January 1984, I found (evidence) ~~XXXXXXXXXX~~ of the East 1/4 corner of Section 19, T 16 N, R 2 W Fourth Principal Meridian, and I re-established said corner according to the Wisconsin Statutes as shown and described hereon.

History of corner establishment since Original Government Survey


Schroeder was here in April of 1883.

Description of corner evidence found:

Accepted 2-way fence corner as the best available evidence.

Dated this 4th day of Jan. 1984.

Bryan H. Meyer  
Deputy County Surveyor  
Title



COUNTY SURVEYOR FORM NO. 1

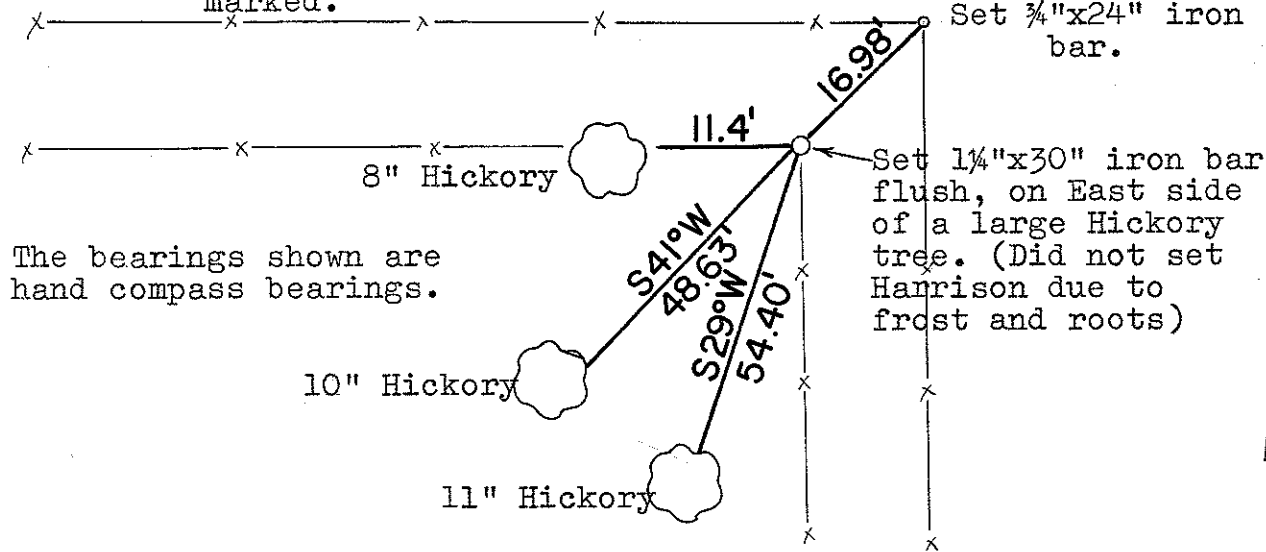
Description of corner and witness monuments, references and accessories used to perpetuate the original or re-established location of this corner:

Crew: Meyer, Perrigo  
Date: January 3, 1984 - 1:30 P.M.  
Weather: Windy, P. Cloudy, 30°±.  
Witnesses to corner location:

Bryan H. Meyer

Dennis Perrigo

The 10" and 11" Hickorys are double blazed; the distances shown are to nails in hacks in the side of each tree. The distance shown to the 8" Hickory is to a nail in the side only, and is not otherwise marked.



The bearings shown are hand compass bearings.

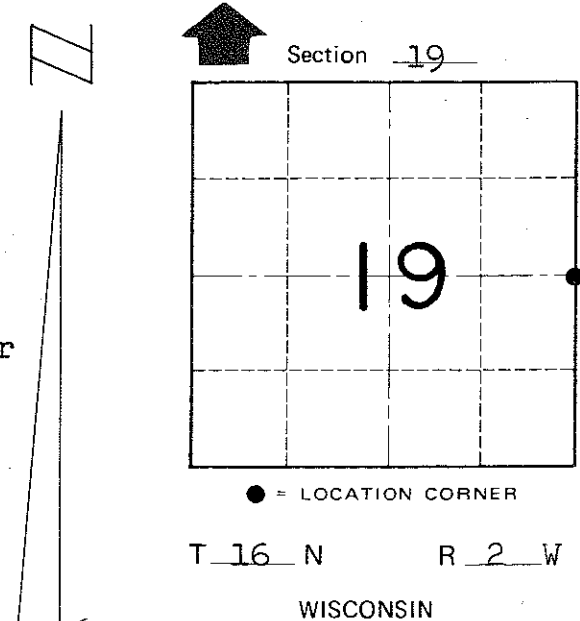
APPROVED: Harley A. Sime  
Monroe County Surveyor

SURVEY CONTROL ORDER

Horizontal	_____
Vertical	_____

WISCONSIN COORDINATE SYSTEM

Corner	East (X)	North (Y)	Elevation (Z)	Zone
Control Sta. Name				



~~City/Village of~~ Town of Ridgeville  
County of Monroe