

21602350000

I, Bryan H. Meyer, do hereby certify that on the 17th day of November 19 83, I found (evidence) ~~(no evidence)~~ of the Northwest corner of Section 1, T 15 N, R 2 W Fourth Principal Meridian, and I re-established said corner according to the Wisconsin Statutes as shown and described hereon.

Dated this 14th day of Dec. 1983.

Bryan H. Meyer


Deputy County Surveyor
Title

History of corner establishment since Original Government Survey

Nothing recorded.

Description of corner evidence found:

Accepted three-way fence corner as the best available evidence.



COUNTY SURVEYOR FORM NO. 1

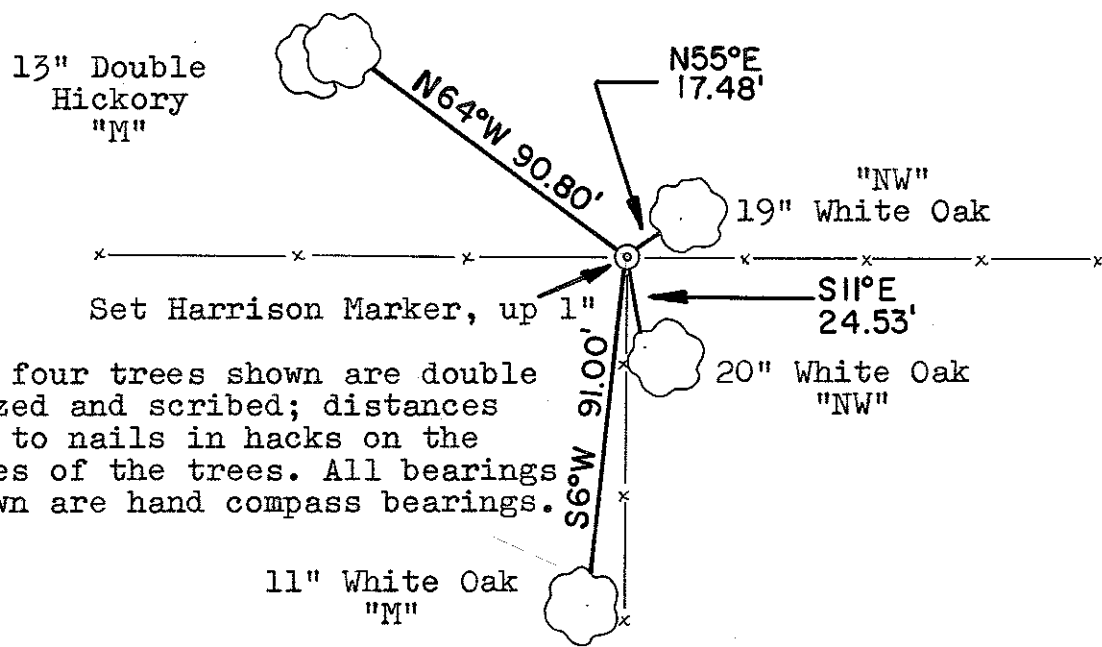
Description of corner and witness monuments, references and accessories used to perpetuate the original or re-established location of this corner:

Crew: Meyer, Perrigo
Date: November 17, 1983 - 10:45 A.M.
Weather: P. Cloudy, Calm, 30°±.

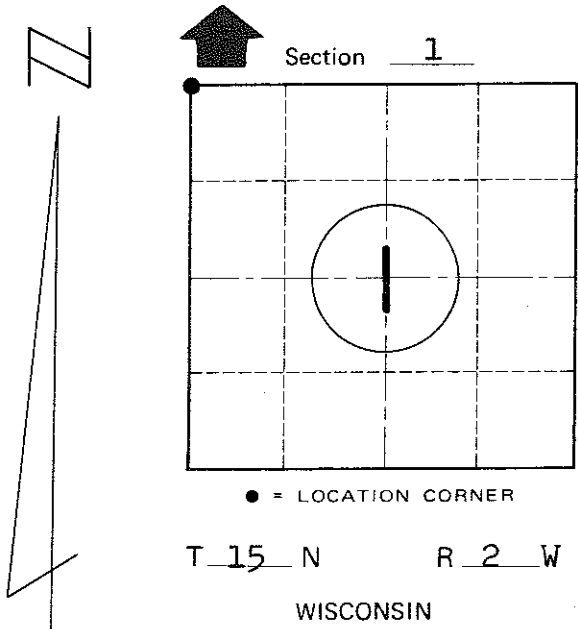
Witnesses to corner location:

Bryan H. Meyer

Dennis Perrigo



The four trees shown are double blazed and scribed; distances are to nails in hacks on the sides of the trees. All bearings shown are hand compass bearings.



APPROVED: Harley A. Sime
Monroe County Surveyor

SURVEY CONTROL ORDER

Horizontal	_____
Vertical	_____

WISCONSIN COORDINATE SYSTEM

Corner	East (X)	North (Y)	Elevation (Z)	Zone
Control Sta. Name				

~~City/Village of~~ Town of Sheldon
County of Monroe