

21602340020

I, Bryan H. Meyer, do hereby certify that on the 27th day of January 1984, I found (evidence) ~~██████████~~ of the North 1/4 corner of Section 3, T 15 N, R 2 W Fourth Principal Meridian, and I re-established said corner according to the Wisconsin Statutes as shown and described hereon.

Dated this 10th day of Feb. 1984.

Bryan H. Meyer


Deputy County Surveyor
Title

History of corner establishment since Original Government Survey

Nothing Recorded.

Description of corner evidence found:

I accepted the centerline of C.T.H. "T" projected South to a point where it intersects the centerline of Eagle Ave. projected West as the best available evidence.



Description of corner and witness monuments, references and accessories used to perpetuate the original or re-established location of this corner:

Crew: Meyer, Perrigo
Date: January 27, 1984 - 12:00 P.M.
Weather: Clear, 7°±

Witnesses to corner location:

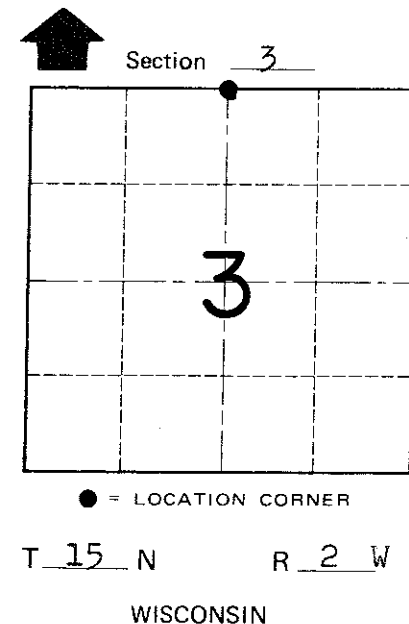
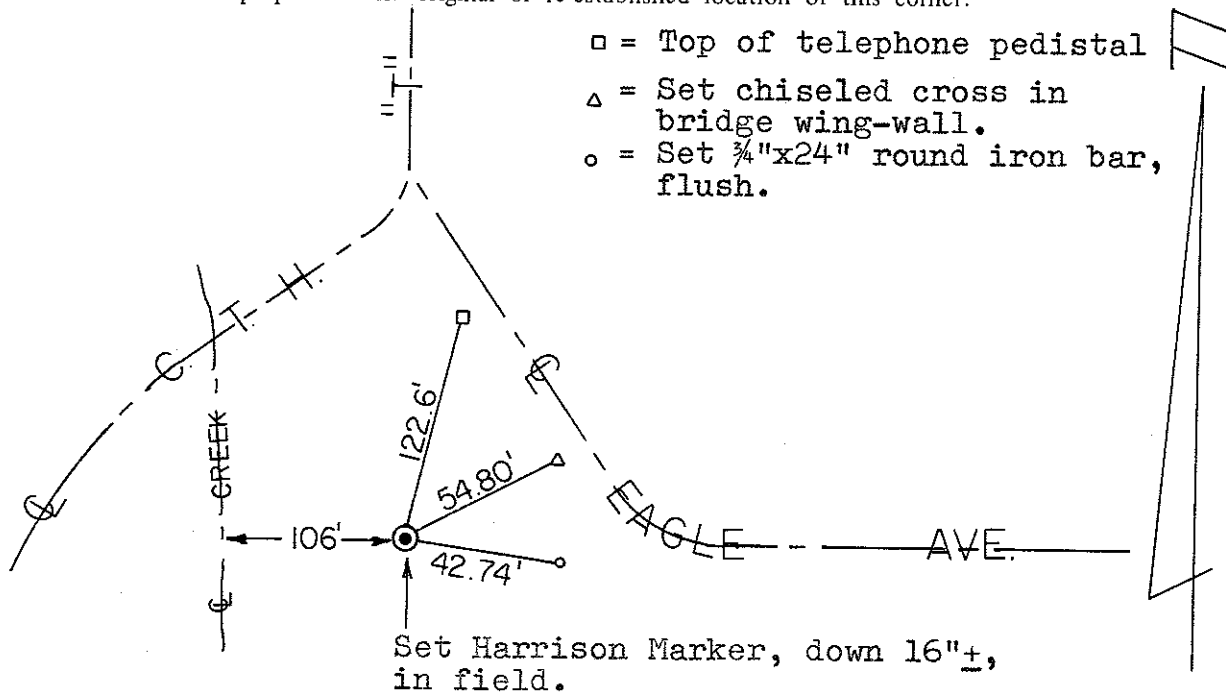
Bryan H. Meyer

Dennis Perrigo

APPROVED: Harley A. Sime
Monroe County Surveyor

SURVEY CONTROL ORDER

Horizontal	_____
Vertical	_____



COUNTY SURVEYOR FORM NO. 1

WISCONSIN COORDINATE SYSTEM

Corner	East (X)	North (Y)	Elevation (Z)	Zone
Control Sta. Name				

~~Village~~ Town of Sheldon
County of Monroe