

1


**U.S. PUBLIC LAND CORNER
MAINTENANCE**

**Corner ID : NE Sec.1, T15N-R1W
21601360000**

<u>DATE</u>	<u>CREW</u>	<u>MONUMENT TYPE</u> -----
March 8, 2019	Zachariah P.Dechant Gary L. Dechant	Existing Harrison intact in down north-south fence. 35' east of 6' deep ravine. Reset sign 1' south.

References:

	<u>Bearing</u>	<u>Distance</u>
1) Set 24" section of steel fence post (T-post)	N8E	18.76'
2) Set 24" section of steel fence post	S56E	9.05'
3) Set 24" section of steel fence post, 5' NE of 8" Black Cherry	S67W	17.26'
4) Set 24" section of steel fence post, between small stones	N18W	29.18'



CERTIFICATE

CERTIFIED LAND CORNER

21601360000

No. 1

I, Gary L. Dechant; do hereby certify that on the 4th day of August 19 87, I found (evidence) of the NE corner of Section 1, T 15 N, R 1 W Fourth Principal Meridian, and I re-established said corner according to the Wisconsin Statutes as shown and described hereon.

Dated this 7th day of August 19 87.

Gary L. Dechant
Reg. Land Surveyor, S-1744

History of corner establishment since Original Government Survey
Fred Holden was here in April and May of 1901.

See Reverse Side
For Maintenance

Description of corner evidence found:



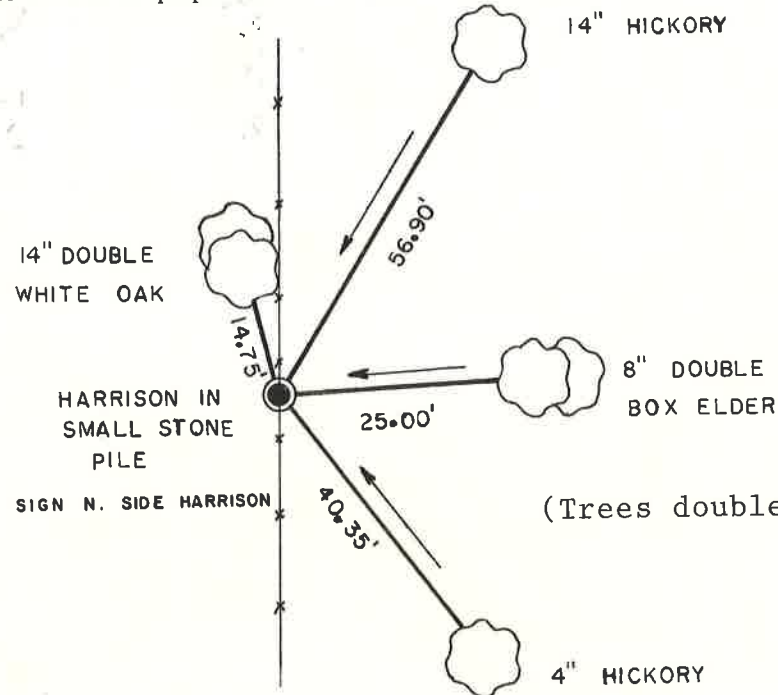
Set corner in North-South fence intersecting with projected fence from the West. This location fits other corners along the 4th Prime Meridian extremely well as well as corners to the West.

Description of corner and witness monuments, references and accessories used to perpetuate the original or re-established location of this corner:

Witnesses to corner location:

David E. Madison

Gary L. Dechant



• = LOCATION CORNER

(Trees double blazed with nails set) T 15 N R 1 W

WISCONSIN

SURVEY CONTROL ORDER

Table with 2 rows: Horizontal, Vertical

WISCONSIN COORDINATE SYSTEM

Table with columns: Corner, Control Sta. Name, East (X), North (Y), Elevation (Z), Zone

Wellington
County of Monroe

COUNTY SURVEYOR FORM NO. 1