

CERTIFICATE

CERTIFIED LAND CORNER

No. 119

21601352000

I, Gary L. Dechant, do hereby certify that on the 4th day of August 19 87, I found (evidence) of the W 1/4 corner of Section 36, T 16 N, R 1 W Fourth Principal Meridian, and I re-established said corner according to the Wisconsin Statutes as shown and described hereon.

Dated this 7th day of Aug. 19 87.

Gary L. Dechant

Reg. Land Surveyor, S-1744 Title

History of corner establishment since Original Government Survey

Fred Holden was here in April and May of 1901.

Description of corner evidence found:

Found Holden's Bearing tree and reset corner using his bearing and distance from the tree. This fits existing east-west fence line and other corners in the section extremely well.

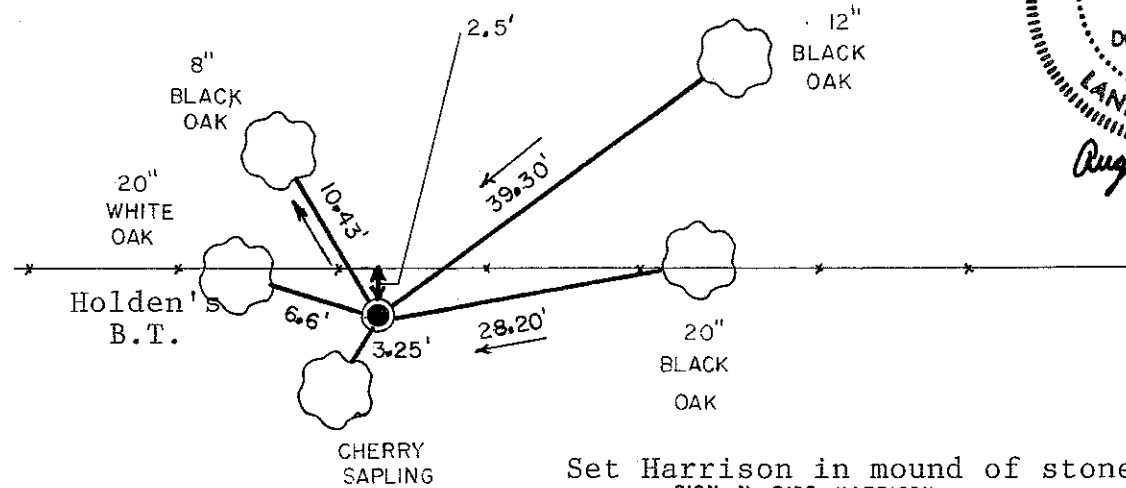
COUNTY SURVEYOR FORM NO. 1

Description of corner and witness monuments, references and accessories used to perpetuate the original or re-established location of this corner:

Witnesses to corner location:

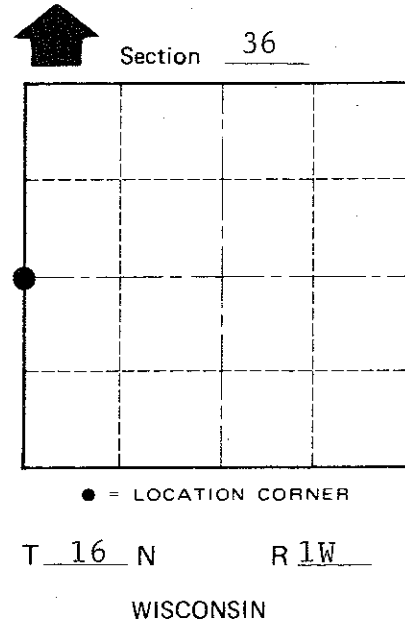

David E. Madison

Gary L. Dechant



Set Harrison in mound of stones SIGN N. SIDE HARRISON

(Trees double blazed with nails or bolts set)



SURVEY CONTROL ORDER

Horizontal _____
Vertical _____

WISCONSIN COORDINATE SYSTEM

Corner	East (X)	North (Y)	Elevation (Z)	Zone
Control Sta. Name				

City, Village or Town Wilton
County of Monroe