

CERTIFICATE

CERTIFIED LAND CORNER

No. 98B

21601262020

I, William C. Jung, do hereby certify that on the 27th day of October 1977, I found ~~(evidence)~~ (no evidence) of the Center 1/4 corner of Section 26, T 16 N, R 1 W, Fourth Principal Meridian, and I re-established said corner according to the Wisconsin Statutes as shown and described hereon.

History of original corner establishment:

No recorded history.

Description of corner evidence found:

There is no history of any survey in this section, but judging from the field evidence in Section 26, it is the opinion of this surveyor that Section 26 was subdivided in an irregular fashion at an unknown date. I believe that the old C1/4 was set so that it was the same distance from the N1/4 as it was from the S1/4, and the same distance from the E1/4 as it was from the W1/4. I set the corner by intersecting the N-S1/4 line with the E-W1/4 line fence. This fits very well the irregular method stated above.

Dated this 4th day of Nov. 19 77.

William C. Jung, R.L.S. 1323

Crew Chief, County Surveyor's
Title Office

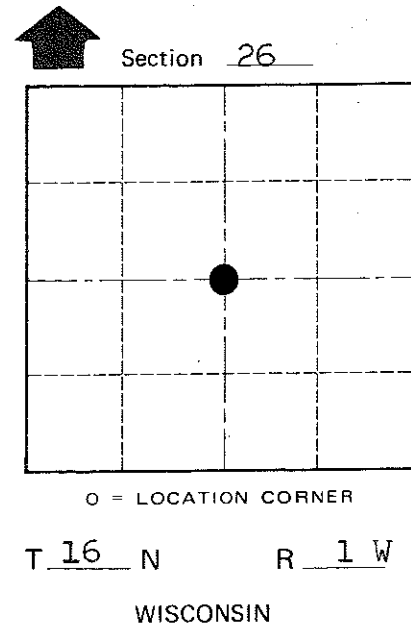
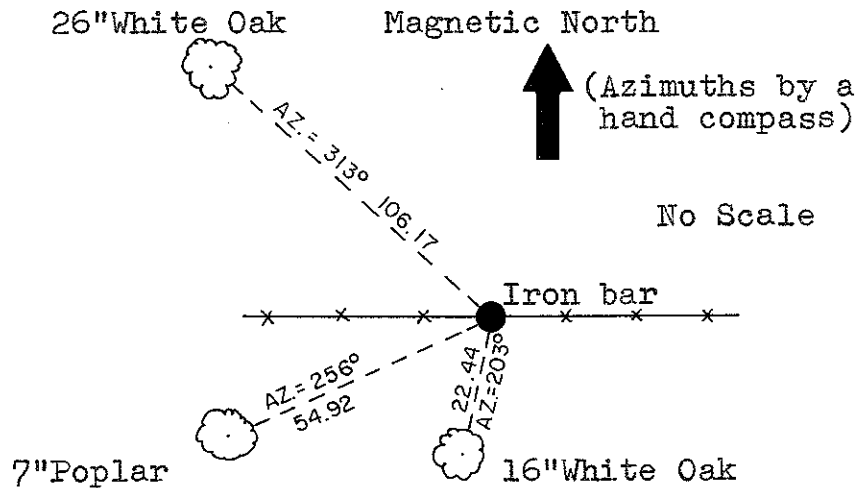


Description of corner and witness monuments, references and accessories used to perpetuate the original or re-established location of this corner:

Set a 1 1/4"x30" iron bar

Witnesses to corner location:

W.C. Jung

G. Dechant



COUNTY SURVEYOR FORM NO. 1

SURVEY CONTROL ORDER

Horizontal _____
Vertical Scaled Elev.

Approved: Harley Sime
County Surveyor

Note: All trees are doubled blazed with a nail and cap set in each tree in one of the blazes.

WISCONSIN COORDINATE SYSTEM

Corner	East (X)	North (Y)	Elevation (Z)	Zone
			<u>1140+</u>	
Control Sta. Name				

City, Village or Town Wilton
County of Monroe