

CERTIFICATE

CERTIFIED LAND CORNER

No. 87

21601210000

I, Garold A. Sime, do hereby certify that on the 26th day of June 1986, I found (evidence) (~~no evidence~~) of the SW corner of Section 22, T 16 N, R 1W Fourth Principal Meridian, and I re-established said corner according to the Wisconsin Statutes as shown and described hereon.

Dated this 29th day of Dec 1986.

Garold A. Sime
Deputy County Surveyor
Title

History of corner establishment since Original Government Survey

No known recorded history since the Original Government Survey

Description of corner evidence found:

Accepted existing fence corner as best available evidence for corner


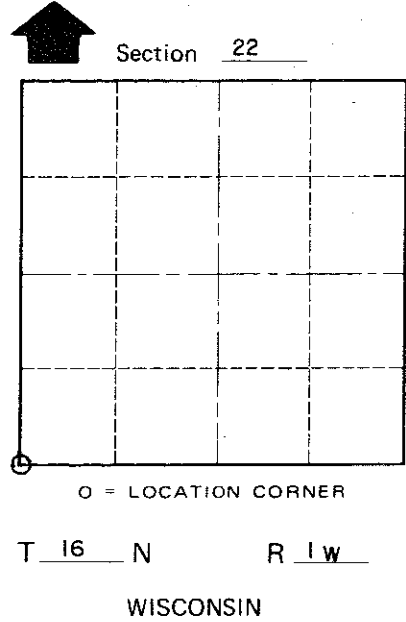
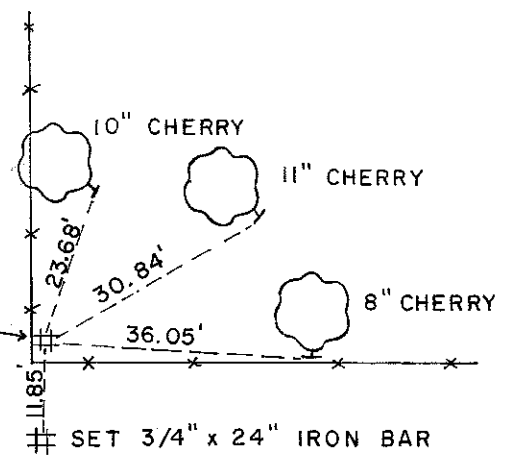
Description of corner and witness monuments, references and accessories used to perpetuate the original or re-established location of this corner:

Set Harrison Monument at corner

Witnesses to corner location:

- Garold A. Sime, R.L.S.
- Bryan Meyer, R.L.S.
- Dallas Wilhite
- Joel Tralmer

Trees are double blazed and distances are to nail set in hack in side of tree



SURVEY CONTROL ORDER

Horizontal _____
Vertical _____

WISCONSIN COORDINATE SYSTEM

Corner	East (X)	North (Y)	Elevation (Z)	Zone
Control Sta. Name				

~~City or Village~~ or Town Wilton

County of Monroe

COUNTY SURVEYOR FORM NO. 1