

CERTIFICATE

CERTIFIED LAND CORNER

No. 47

21601090000

I, Gary L. Dechant, do hereby certify that on the 26th day of April 1984, I found (evidence) (~~no evidence~~) of the SE corner of Section 9, T16 N, R1 W Fourth Principal Meridian, and I re-established said corner according to the Wisconsin Statutes as shown and described hereon.

History of corner establishment since Original Government Survey

O.R. Dahl was here in June of 1969.

Description of corner evidence found:

Accepted fence corner as best available evidence of the corner as it fits conditions well.

Dated this 27th day of April 1984.

Gary L. Dechant

Reg. Land Surveyor, S-1744
Title

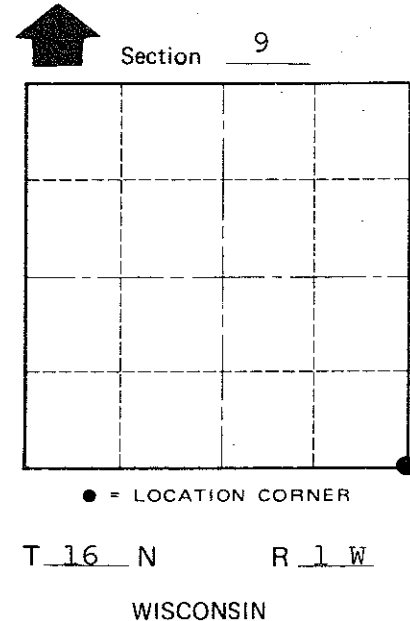
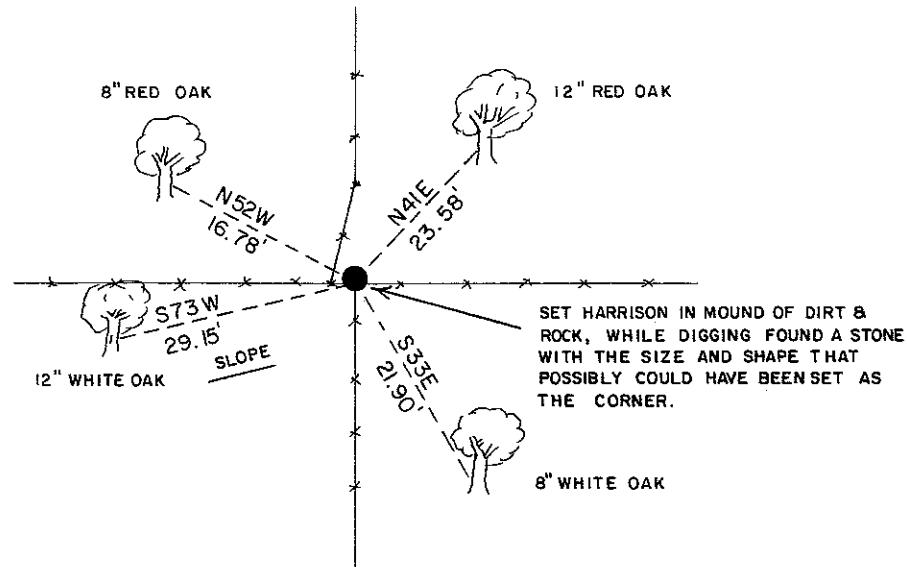

COUNTY SURVEYOR FORM NO. 1

Description of corner and witness monuments, references and accessories used to perpetuate the original or re-established location of this corner:

Witnesses to corner location:

Lawrence A. Feddersen, S-1226

Gary L. Dechant



(Trees double blazed, scribed, N&C's set)

SURVEY CONTROL ORDER

Horizontal _____
Vertical _____

WISCONSIN COORDINATE SYSTEM

Corner	East (X)	North (Y)	Elevation (Z)	Zone
Control Sta. Name				

~~City, Village or~~ Town Wilton

County of Monroe