

21601032000

I, Ronald D. Parish, do hereby certify that on the 12th day of July 1984, I found (evidence) (no evidence) of the E 1/2 corner of Section 3, T 16 N, R 1 W Fourth Principal Meridian, and I re-established said corner according to the Wisconsin Statutes as shown and described hereon.

Dated this 10th day of Aug. 1984.

Ronald D. Parish

Registered Land Surveyor Title

History of corner establishment since Original Government Survey No known recorded history since the original survey.

Description of corner evidence found: Accepted a four way fence corner as the best available evidence. This fits the South Half of the Section real well.

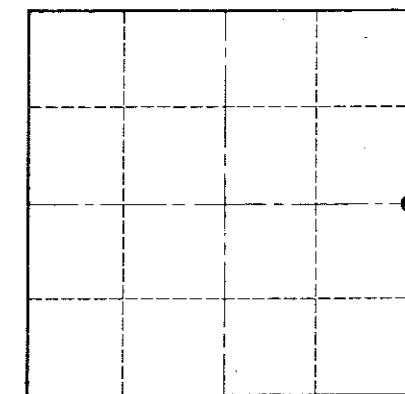
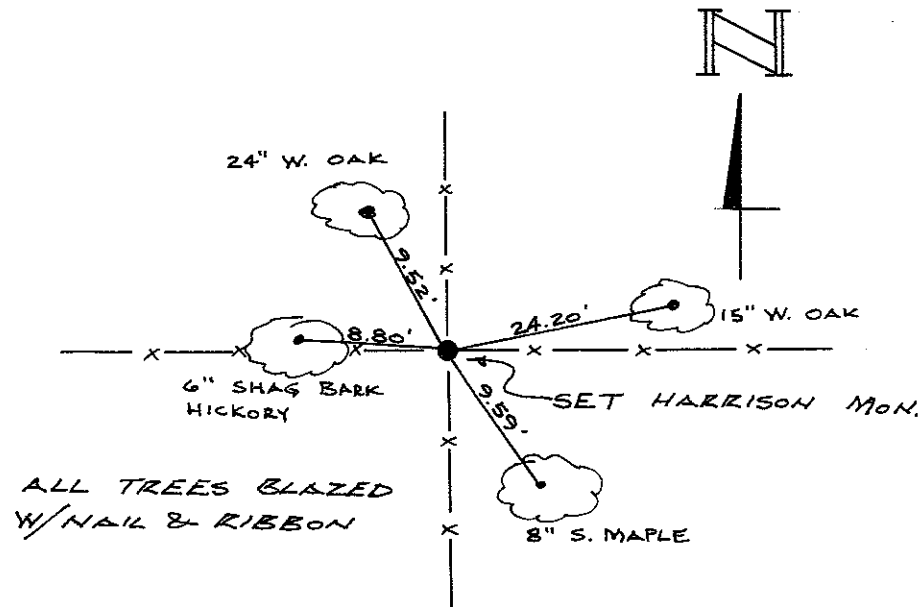
COUNTY SURVEYOR FORM NO. 1

Description of corner and witness monuments, references and accessories used to perpetuate the original or re-established location of this corner:


Witnesses to corner location:

Ronald D. Parish

Charles Dade



T 16 N R 1 W WISCONSIN



SURVEY CONTROL ORDER

Horizontal _____
Vertical _____

WISCONSIN COORDINATE SYSTEM

Corner	East (X)	North (Y)	Elevation (Z)	Zone
Control Sta. Name				

City, Village or Town Wilton

County of Monroe