

21601030020

I, Bryan H. Meyer, do hereby certify that on the 23rd day of July, 1985, I found (evidence) ~~no evidence~~ of the South 1/4 corner of Section 3, T 16 N, R 1 W Fourth Principal Meridian, and I re-established said corner according to the Wisconsin Statutes as shown and described hereon.

History of corner establishment since Original Government Survey


Harley Sime was here in April of 1966 and calls for an iron pipe at the corner. Ron Parish was here in August of 1984 and could not find Sime's pipe due to excavation done in the area for a gravel pit. He did set a temporary point in a salvage dirt pipe for the corner.

Description of corner evidence found:

I found Mr. Parish's temporary point (railroad spike) in a salvage dirt pile and accepted it as the corner.

Dated this 3rd day of Feb. 1986.

Bryan H. Meyer  
Deputy County Surveyor  
Title



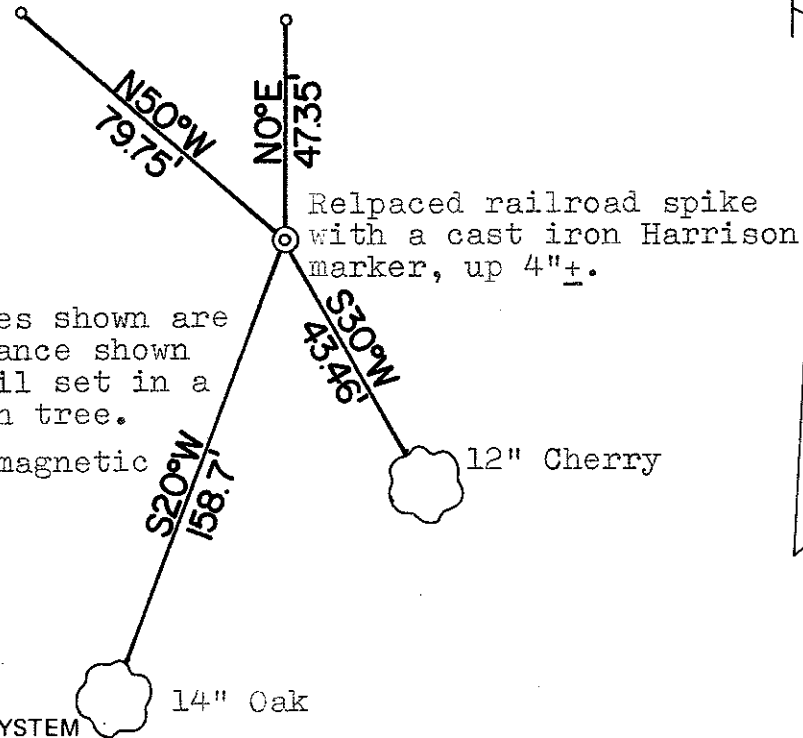
COUNTY SURVEYOR FORM NO. 1

Description of corner and witness monuments, references and accessories used to perpetuate the original or re-established location of this corner:

Crew: Meyer, Wilhite  
Date: July 23, 1985 - 2:00 P.M.  
Weather: Clear, Windy, 75°±.  
Witnesses to corner location:

Bryan H. Meyer

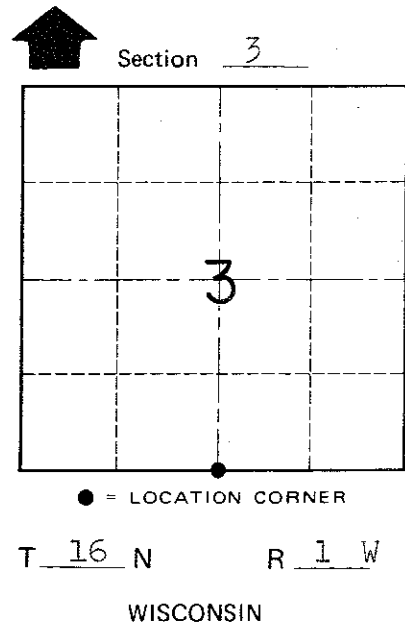
Dallas Wilhite



o = Set 3/4" x24" iron bar

Both of the bearing trees shown are double blazed; the distance shown to each tree is to a nail set in a hack in the side of each tree.

The bearings shown are magnetic hand compass bearings.



SURVEY CONTROL ORDER

Horizontal	_____
Vertical	_____

WISCONSIN COORDINATE SYSTEM

Corner	East (X)	North (Y)	Elevation (Z)	Zone
Control Sta. Name				

~~City/Village of~~ Town of Wilton

County of Monroe