

CERTIFICATE

CERTIFIED LAND CORNER

No. 19

21601022000

I, Gary L. Dechant, do hereby certify that on the 30th day of September, 1987, I found (evidence) (~~No evidence~~) of the W¹/₄ corner of Section 1, T 16 N, R 1 W Fourth Principal Meridian, and I re-established said corner according to the Wisconsin Statutes as shown and described hereon.

Dated this 6th day of Oct., 1987.

Gary L. Dechant

Registered Land Surveyor, 1744
Title

History of corner establishment since Original Government Survey

No known recorded history since the original government survey.

Description of corner evidence found:

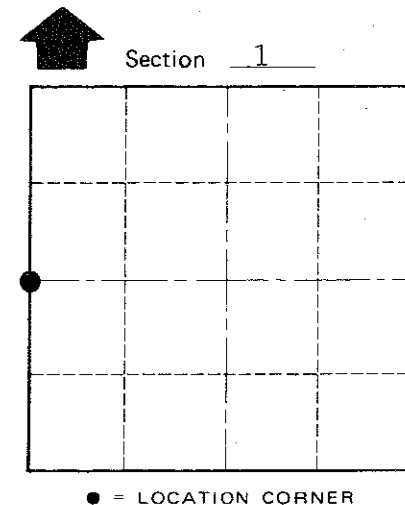

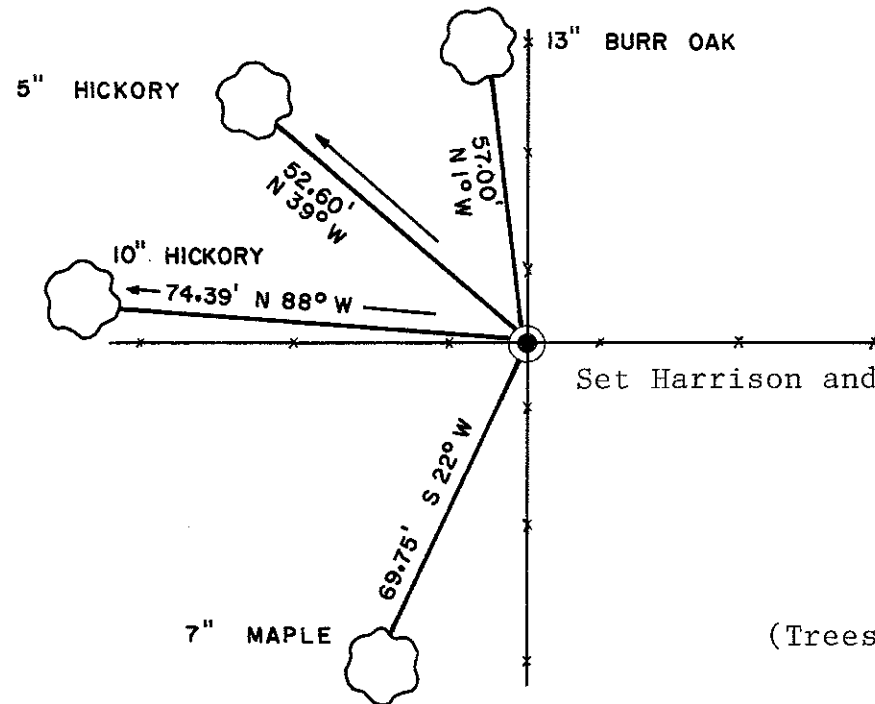
Accepted fence corner as best available evidence. There is a large bend at this corner as is also the case on the East line of the Section at the E¹/₄ of Sec. 1. but accepted it as it fits the occupied forty to the north extremely well for both line and prorated distance.

Description of corner and witness monuments, references and accessories used to perpetuate the original or re-established location of this corner:

Witnesses to corner location:

David E. Madison

Gary L. Dechant



T 16 N R 1 W
WISCONSIN

(Trees double blazed with N&C's set)

COUNTY SURVEYOR FORM NO. 1

SURVEY CONTROL ORDER

Horizontal	_____
Vertical	_____

WISCONSIN COORDINATE SYSTEM

Corner	East (X)	North (Y)	Elevation (Z)	Zone
Control Sta. Name				

XXXXXXXXXX
 City or Town Wilton
 County of Monroe