

CERTIFICATE

CERTIFIED LAND CORNER

No. 23

**21601020000**

I, Bryan H. Meyer, do hereby certify that on the 1st day of August 19 86, I found (evidence) ~~(no evidence)~~ of the Northeast corner of Section 11, T 16 N, R 1 W Fourth Principal Meridian, and I re-established said corner according to the Wisconsin Statutes as shown and described hereon.

Dated this 13th day of Dec. 19 86.


Bryan H. Meyer  
Deputy County Surveyor  
Title

History of corner establishment since Original Government Survey

Webster Kenyon was at this corner in April of 1892.

Description of corner evidence found:

I accepted the two-way fence corner as the best available evidence.

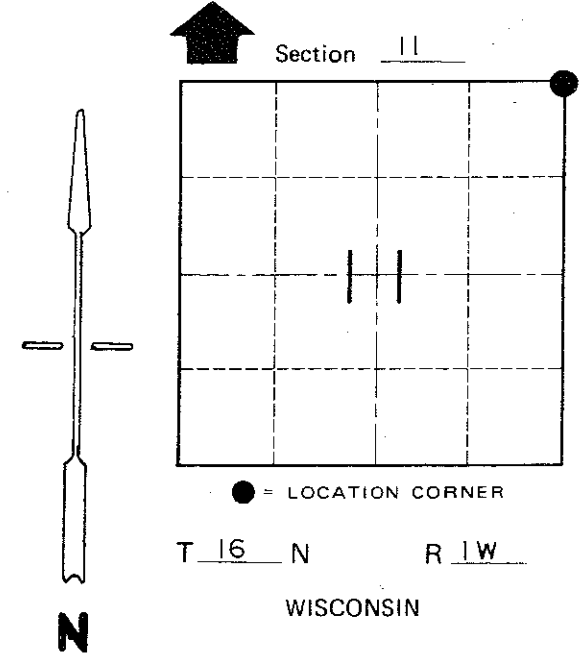
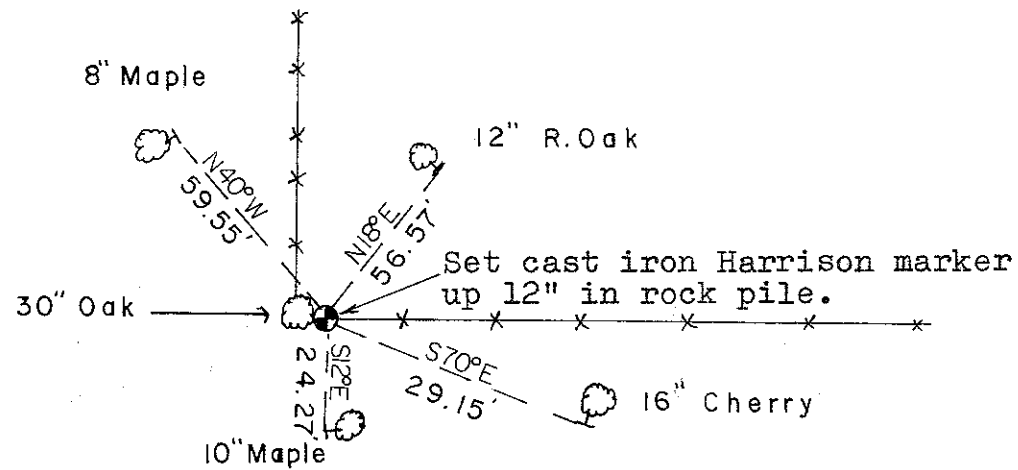


COUNTY SURVEYOR FORM NO. 1

Description of corner and witness monuments, references and accessories used to perpetuate the original or re-established location of this corner:

Crew: Wilhite, Tralmer  
Date: August 1, 1986  
Weather: 80°+  
Witnesses to corner location:

Joel Tralmer  
Dallas Wilhite  
Bryan Meyer



The trees shown (except the 30" Oak) are double blazed; each distance shown is to a nail set in a hack in the side of each tree. The bearings shown are magnetic hand compass bearings.

SURVEY CONTROL ORDER

Horizontal	_____
Vertical	_____

WISCONSIN COORDINATE SYSTEM

Corner	East (X)	North (Y)	Elevation (Z)	Zone
Control Sta. Name				

~~City, Village or Town~~ of Wilton

County of Monroe