

# U.S. PUBLIC LAND CORNER MAINTENANCE

Corner ID : S1/4 Sec.4, T16N-R1E

41601040020


DATE	CREW	MONUMENT TYPE -----
April 23, 2014	Zachariah P.Dechant Gary L. Dechant	Ex. 2½" iron pipe, 33' north centerline CTH "A", on line with fence to the north, sign 1'south

References:

- 1) Set ¾"x6" hexagon iron bar, up 4" in swamp
- 2) Set ¾"x24" hexagon iron bar, down 4" 20' N centerline road
- 3) Set ¾"x24" hex iron bar, down 4", 20' north centerline road
- 4) Set ¾"x3" round iron bar, up 3" in swamp

Bearing	Distance
N34E	23.30'
S64E	21.48'
S40W	16.93'
N80W	33.58'

**COORDINATES:**



41601040020

I, Harley A. Sime, do hereby certify that on the 8th day of October 1980, I found ~~(evidence)~~ (no evidence) of the North 1/4 corner of Section 9, T 16 N, R 1 E Fourth Principal Meridian, and I re-established said corner according to the Wisconsin Statutes as shown and described hereon.

Dated this 8th day of Oct. 1980.

**Approved: HARLEY A. SIME**  
**MONROE CO. SURVEYOR**

Title

History of corner establishment since Original Government Survey

No known recorded history since the original government survey.

Description of corner evidence found:

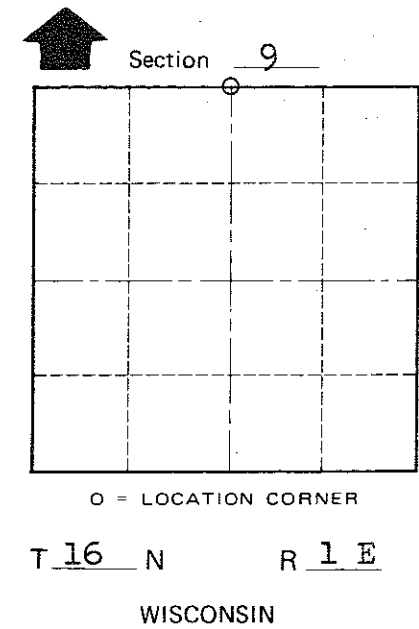
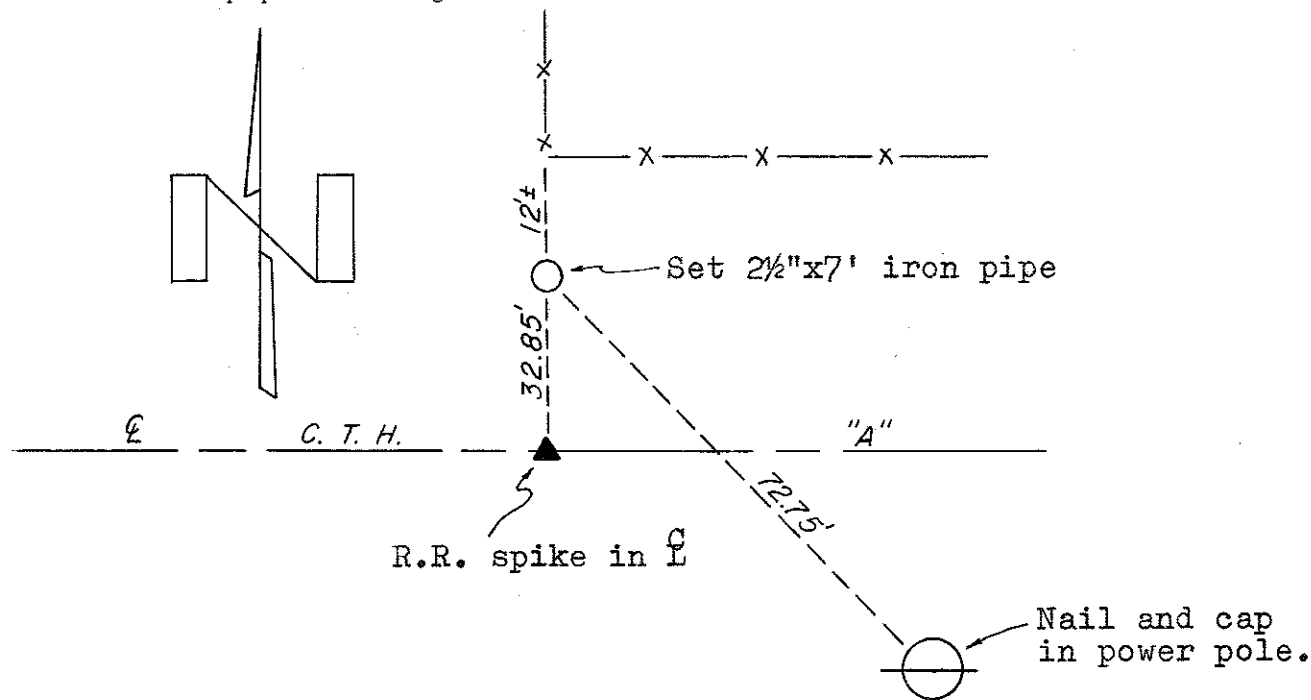
Set the corner on line and equidistant between the section corners.  
Set a 2 1/2"x7' pipe.

COUNTY SURVEYOR FORM NO. 1

Description of corner and witness monuments, references and accessories used to perpetuate the original or re-established location of this corner:

Witnesses to corner location:

Gary Dechant  
Bryan Meyer  
M. Scott Sowers



SURVEY CONTROL ORDER

Horizontal	_____
Vertical	_____

WISCONSIN COORDINATE SYSTEM

Corner	East (X)	North (Y)	Elevation (Z)	Zone
Control Sta. Name				

~~City, Village or Town~~ of Clifton  
County of Monroe  
Wisconsin