

41601220000

I, Harley A. Sime, do hereby certify that on the 2 day of June 19 76, I found (evidence) (~~no evidence~~) of the NW corner of Section 26, T 16 N, R 1 E, Fourth Principal Meridian, and I re-established said corner according to the Wisconsin Statutes as shown and described hereon.

Dated this 7 day of Sept. 19 77.

History of original corner establishment:

Description of corner evidence found:

Accepted a four way fence as the best available evidence. Checked very well with the original government notes along the North line of Section 26. The fence corner was an ancient corner.

County Surveyor
Title

**Approved: HARLEY A. SIME
MONROE CO. SURVEYOR**

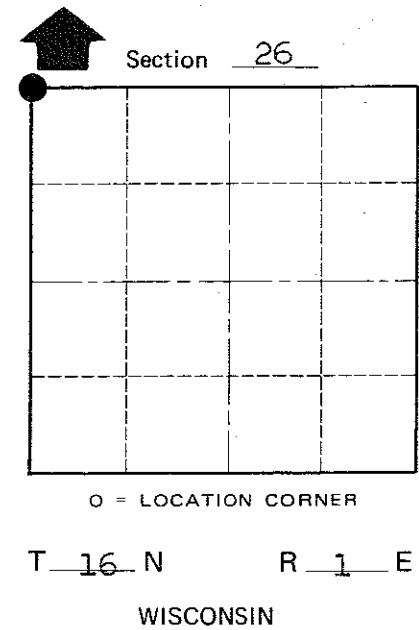
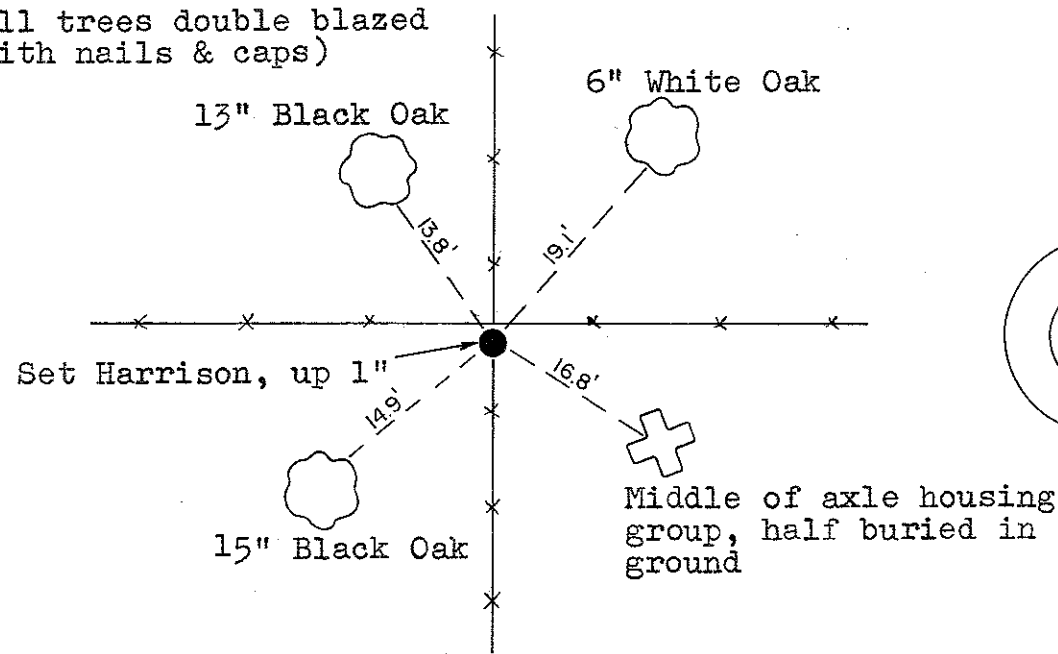

Description of corner and witness monuments, references and accessories used to perpetuate the original or re-established location of this corner:

(All trees double blazed with nails & caps)

Witnesses to corner location:

W. Jung - Crew Chief

G. Dechant



COUNTY SURVEYOR FORM NO. 1

SURVEY CONTROL ORDER

Horizontal _____
Vertical _____

WISCONSIN COORDINATE SYSTEM

Corner	East (X)	North (Y)	Elevation (Z)	Zone
Control Sta. Name				

City, Village or Town Clifton

County of Monroe