

# 76

# U.S. PUBLIC LAND CORNER MAINTENANCE

Corner ID : E1/4 Sec.20, T16N-R1E


41601202000

<u>DATE</u>	<u>CREW</u>	<u>MONUMENT TYPE</u> -----
November 20, 2013	Zachariah P. Dechant Gary L. Dechant	Existing Harrison at remains of fence corner Top broke off. Sign post 1' south, steel post 1' north Down 8"


References:

	<u>Bearing</u>	<u>Distance</u>
1) Set 3/4"x24" hexagon iron bar, down 10"	N24E	22.86'
2) Set 1 1/4"x24" iron pipe in field, down 12"	S61E	18.50'
3) Set 1"x24" iron pipe, down 8"	S62W	25.30'
4) Set 1/2"x24" square iron bar, down 8" in woods	N43W	26.98'

COORDINATES:



41601202000



I, Bryan H. Meyer, do hereby certify that on the 4th day of November 1985 I found (evidence) of the West 1/4 corner of Section 21, T 16 N, R 1 E Fourth Principal Meridian, and I re-established said corner according to the Wisconsin Statutes as shown and described hereon.

History of corner establishment since Original Government Survey

Nothing recorded.

Description of corner evidence found:

I accepted the intersection of fences from the North and West as the best available evidence.

Dated this 22nd day of Nov. 1985.

Bryan H. Meyer (Signature)

Deputy County Surveyor

Title

COUNTY SURVEYOR FORM NO. 1

Description of corner and witness monuments, references and accessories used to perpetuate the original or re-established location of this corner:

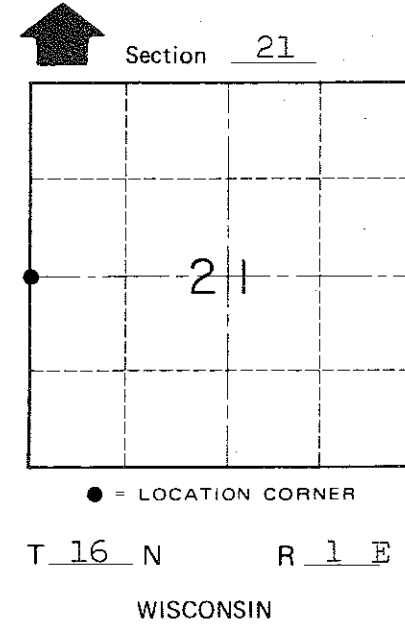
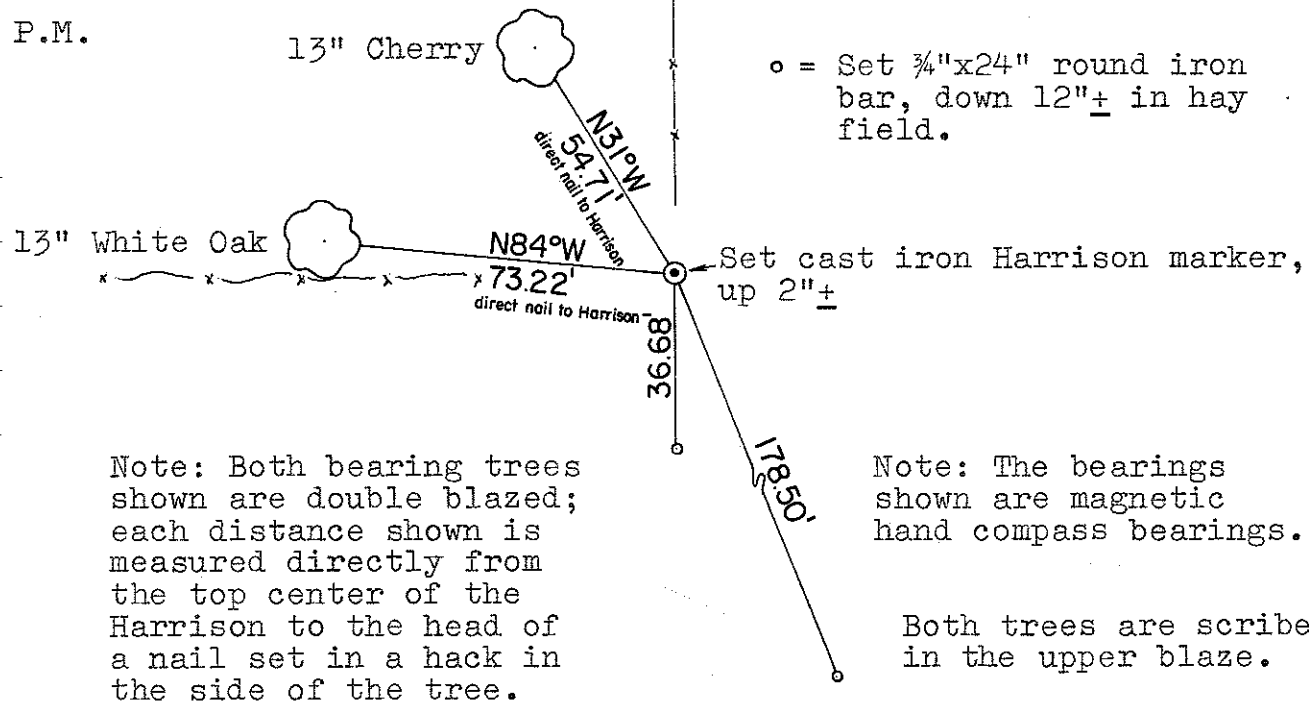
Crew: Meyer

Date: November 4, 1985 - 3:00 P.M.

Weather: Clear, Windy, 45°±.

Witnesses to corner location:

Bryan H. Meyer



Note: Both bearing trees shown are double blazed; each distance shown is measured directly from the top center of the Harrison to the head of a nail set in a hack in the side of the tree.

Note: The bearings shown are magnetic hand compass bearings.

Both trees are scribed "M" in the upper blaze.

SURVEY CONTROL ORDER

Table with 2 columns: Control type (Horizontal, Vertical) and a blank space for order.

WISCONSIN COORDINATE SYSTEM

Table with 5 columns: Corner, East (X), North (Y), Elevation (Z), Zone. Includes a row for Control Sta. Name.

Village of Clifton, County of Monroe