

# 69

# U.S. PUBLIC LAND CORNER MAINTENANCE


Corner ID : SE Sec.17, T16N-R1E  
41601170000

<u>DATE</u>	<u>CREW</u>	<u>MONUMENT TYPE</u> -----
November 20, 2013	Zachariah P. Dechant Gary L. Dechant	Existing Harrison at fence corner, sign post 1/2" south Approx. 40' north of stream, 188' south of Klondike Ave.

References:

- 1) Set 1"x24" iron pipe, down 8"
- 2) Set 1"x24" iron pipe, down 8"
- 3) Set 1"x24" iron pipe, down 8"
- 4) Set 1"x24" iron pipe, down 8:

<u>Bearing</u>	<u>Distance</u>
N9E	41.86'
N64E	18.95'
S28W	11.48'
N58W	19.78'



COORDINATES:

*November 20, 2013*

CERTIFICATE

CERTIFIED LAND CORNER

No. 69

**41601170000**

I, Harley A. Sime, do hereby certify that on the 10<sup>th</sup> day of September 1979, I found (evidence) ~~(no evidence)~~ of the Southwest corner of Section 16, T 16 N, R 1 E, Fourth Principal Meridian, and I re-established said corner according to the Wisconsin Statutes as shown and described hereon.

History of original corner establishment:

Gary Sime set an iron bar at the occupied fence corner in February of 1977.

Description of corner evidence found:

Found the iron bar at the fence corner and replaced it with a Harrison marker. Accepted the corner as the best available evidence of the original government corner.

Dated this 17<sup>th</sup> day of Feb. 1981.

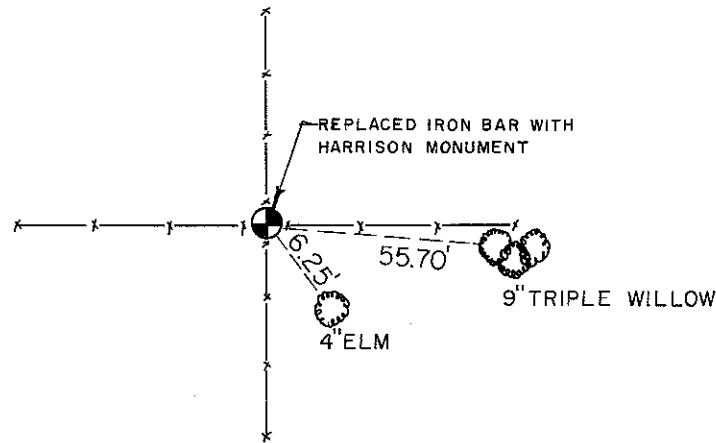
**Approved: HARLEY A. SIME**  
**MONROE CO. SURVEYOR**  
Title

COUNTY SURVEYOR FORM NO. 1

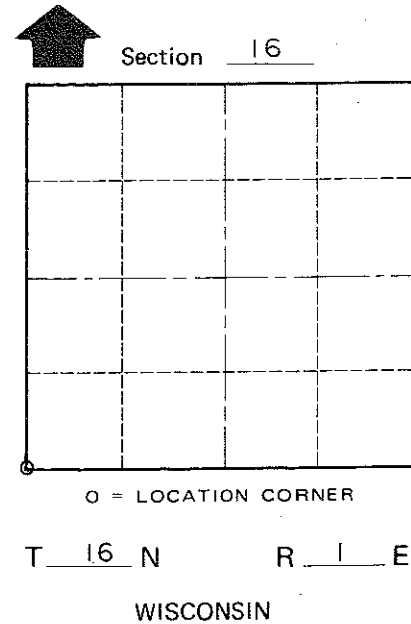
Description of corner and witness monuments, references and accessories used to perpetuate the original or re-established location of this corner:

Witnesses to corner location:

Pietz  
Tormoen



NOTE: TREES BLAZED WITH NAIL & CAP SET



SURVEY CONTROL ORDER

Horizontal	_____
Vertical	_____

WISCONSIN COORDINATE SYSTEM

Corner	East (X)	North (Y)	Elevation (Z)	Zone
Control Sta. Name				

\_\_\_\_\_ or Town Clifton  
County of Monroe