

CERTIFICATE

CERTIFIED LAND CORNER

No. 114

21504362000

I, Garold A. Sime, do hereby certify that on the 8th day of July 1981, I found (evidence) (~~no evidence~~) of the W/4 corner of Section 31, T 15 N, R 3 W Fourth Principal Meridian, and I re-established said corner according to the Wisconsin Statutes as shown and described hereon.

History of corner establishment since Original Government Survey  
Fred Holden was here in May of 1901.

Description of corner evidence found:

Accepted existing fence corner as the best available evidence.  
Set Harrison monument.

Dated this 21st day of Sept. 1981.

Garold A. Sime, R.L.S. 1261

County Surveyor's Office

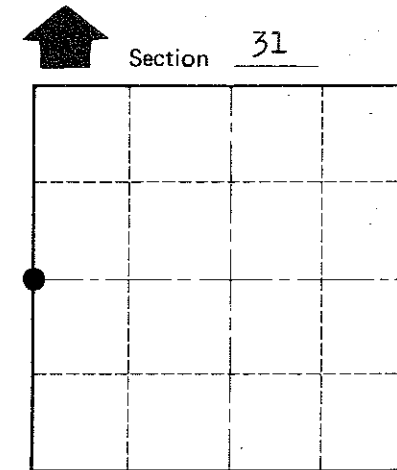
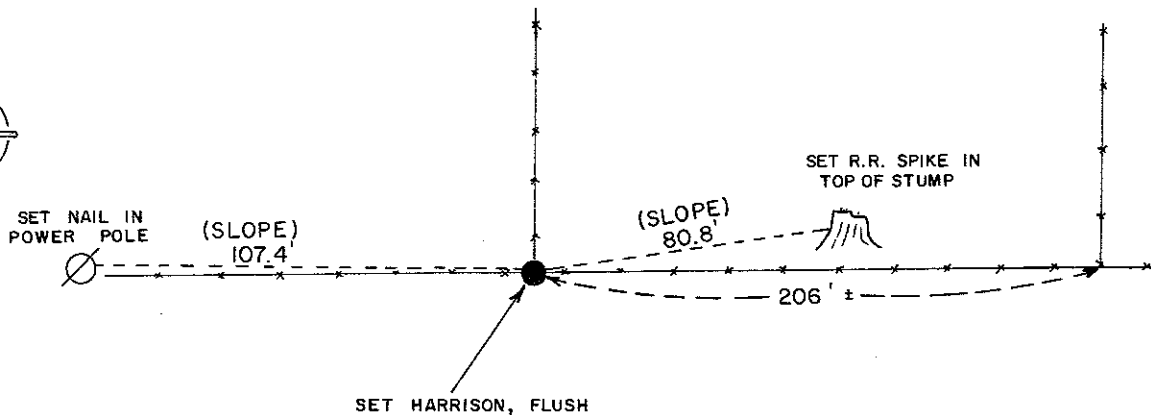

*Garold A. Sime*

Description of corner and witness monuments, references and accessories used to perpetuate the original or re-established location of this corner:

Witnesses to corner location:

C. Pietz

B. Meyer



• = LOCATION CORNER

T 15 N R 3 W

WISCONSIN

(No good ties in the area)

Approved: **HARLEY A. SIME**  
**MONROE CO. SURVEYOR**

SURVEY CONTROL ORDER

Horizontal	_____
Vertical	_____

WISCONSIN COORDINATE SYSTEM

Corner	East (X)	North (Y)	Elevation (Z)	Zone
Control Sta. Name				

~~City/Village~~ Town Jefferson  
County of Monroe

COUNTY SURVEYOR FORM NO. 1