

21504360020

I, Gary L. Dechant, do hereby certify that on the 17th day of July 19 98, I found ~~(evidence)~~ (no evidence) of the S/4 corner of Section 36, T 15 N, R 4W Fourth Principal Meridian, and I re-established said corner according to the Wisconsin Statutes as shown and described hereon.

History of corner establishment since Original Government Survey

None


Description of corner evidence found:

Set on line with fence to the west at a doubled distance between the SW corner of Section 36 and the SE corner of the SW/4-SW/4. Fits occupation along the south occupied line of the SE/4-SE/4 as well.

Dated this 4th day of August 19 98.

Gary L. Dechant

Registered Land Surveyor-1744  
Title

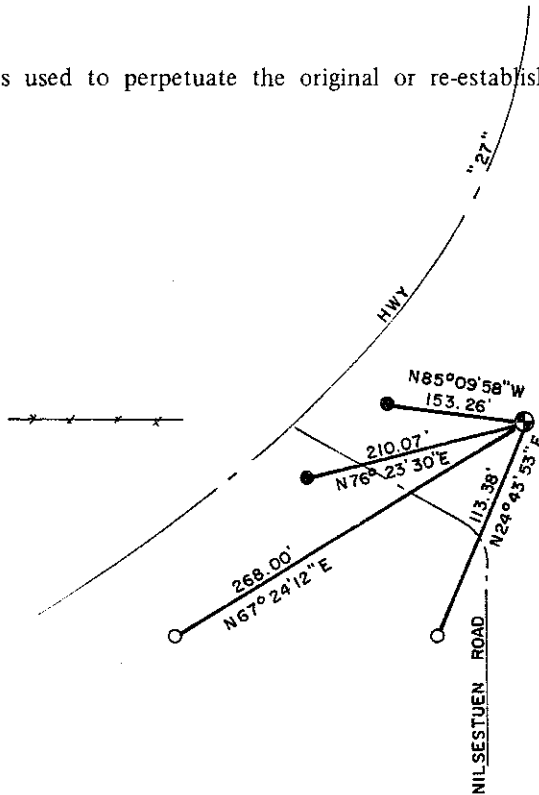


Description of corner and witness monuments, references and accessories used to perpetuate the original or re-established location of this corner:

Witnesses to corner location:

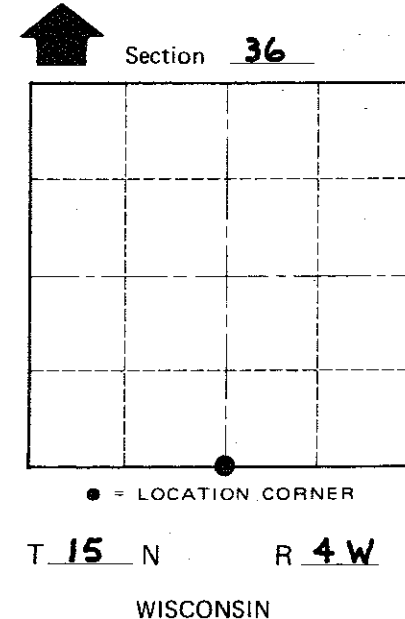
David E. Madison

Gary L. Dechant



Set Cast Iron TCP monument 18"± below ground surface, falls in field. Survey sign by north D.O.T. marker.

- = Existing iron bar (D.O.T.)
- = Set 1 1/4" x 24" iron pipe, north line of Lot 1 of CSM dated July 17, 1998.



COUNTY SURVEYOR FORM NO. 1

SURVEY CONTROL ORDER

Horizontal	_____
Vertical	_____

WISCONSIN COORDINATE SYSTEM

Corner	East (X)	North (Y)	Elevation (Z)	Zone
Control Sta. Name				

City, Village or Town PORTLAND  
County of MONROE