

21504360000

I, Garold A. Sime, do hereby certify that on the 10th day of July 1981, I found (evidence) (~~no evidence~~) of the SW corner of Section 31, T 15 N, R 3 W Fourth Principal Meridian, and I re-established said corner according to the Wisconsin Statutes as shown and described hereon.

History of corner establishment since Original Government Survey

No known recorded history since the original government survey.

Description of corner evidence found:

Accepted existing fence corner as the best available evidence. Set Harrison monument at the fence corner.

Dated this 21st day of Sept. 19 81.

Garold A. Sime, R.L.S. 1261

County Surveyor's Office

Title

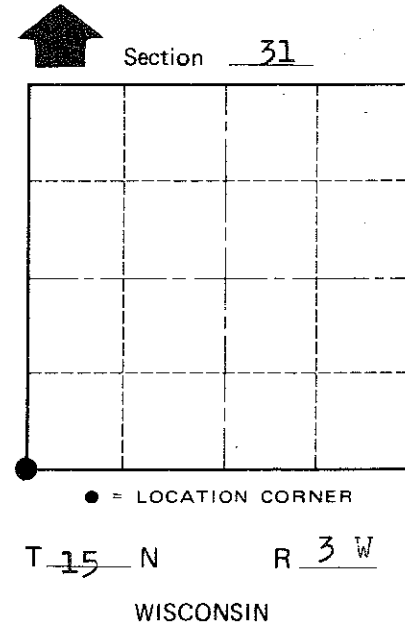
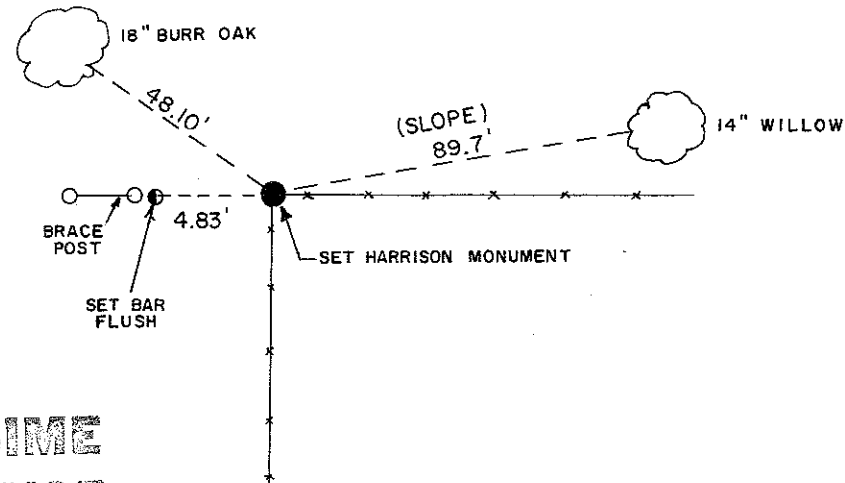

Garold A. Sime

Description of corner and witness monuments, references and accessories used to perpetuate the original or re-established location of this corner:

Witnesses to corner location:

G. Sime

C. Pietz



Approved: **HARLEY A. SIME**
MONROE CO. SURVEYOR

(Trees double blazed with N&C's set)

SURVEY CONTROL ORDER

Horizontal _____
Vertical _____

WISCONSIN COORDINATE SYSTEM

Corner	East (X)	North (Y)	Elevation (Z)	Zone
Control Sta. Name				

~~City, Village~~ Town Jefferson
County of Monroe

COUNTY SURVEYOR FORM NO. 1