


CERTIFICATE

CERTIFIED LAND CORNER

No. 118

21504342000



I, Bryan H. Meyer, do hereby certify that on the 15<sup>th</sup> day of April 1983, I found (evidence) ~~XXXXXXXXXX~~ of the East 1/4 corner of Section 34, T 15 N, R 4 W Fourth Principal Meridian, and I re-established said corner according to the Wisconsin Statutes as shown and described hereon.

Dated this 13<sup>th</sup> day of May 1983.

Bryan H. Meyer  
Deputy County Surveyor  
Title

History of corner establishment since Original Government Survey

Fred A. Holden was here in December of 1910 and set an iron pipe off the roots of both original bearing trees.

Description of corner evidence found:

I found a 1"x22" iron pipe, 8"± West of a N-S fence. Also the wire on the fence changes from woven wire to the North to strand to the South.

COUNTY SURVEYOR FORM NO. 1

Description of corner and witness monuments, references and accessories used to perpetuate the original or re-established location of this corner:

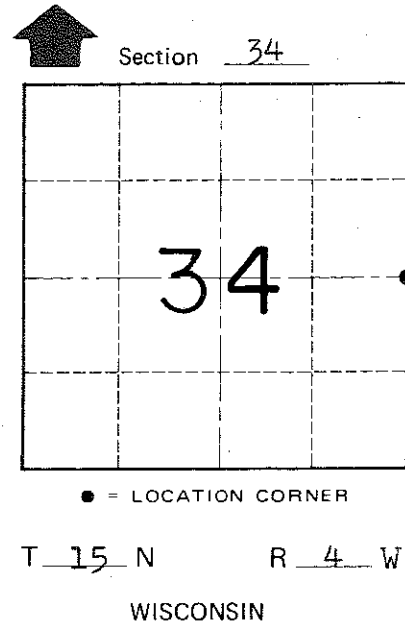
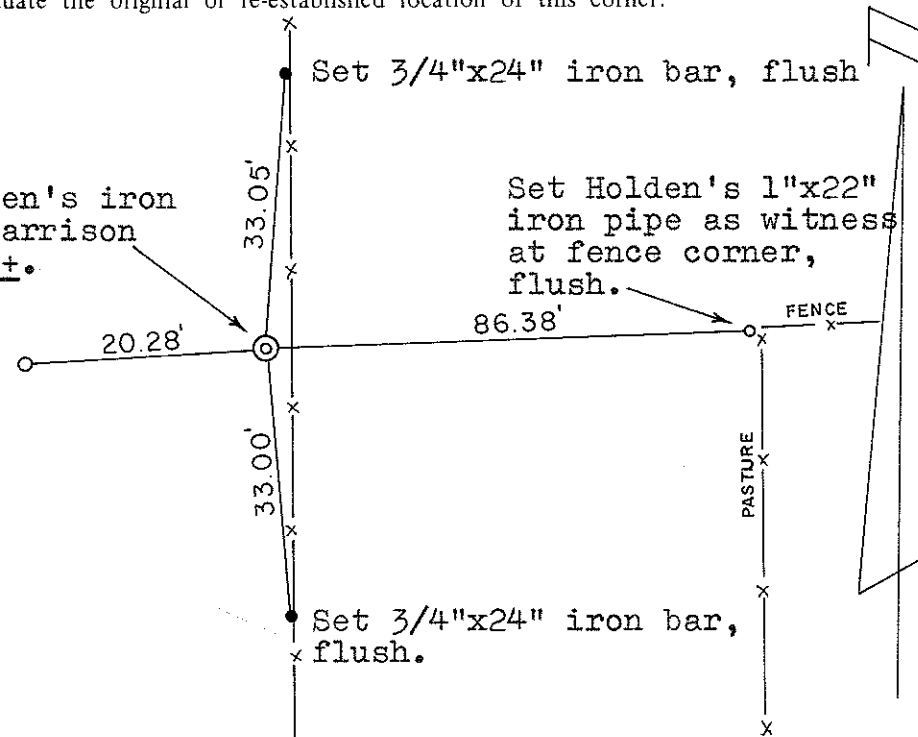
Date: April 15, 1983 - 1:30 P.M.  
Weather: Windy, P. Cloudy, 45°±.

Witnesses to corner location:

Bryan H. Meyer - R.L.S. 1712  
Dallas Wilhite

Replaced Holden's iron pipe with a Harrison marker, up 2"±.

Set 1/4"x24" iron pipe down 14", in field.



Approved: **HARLEY A. SIME**  
**MONROE CO. SURVEYOR**

SURVEY CONTROL ORDER

Horizontal	_____
Vertical	_____

WISCONSIN COORDINATE SYSTEM

Corner	East (X)	North (Y)	Elevation (Z)	Zone
Control Sta. Name				

~~City, Village or~~ Town of Portland  
County of Monroe