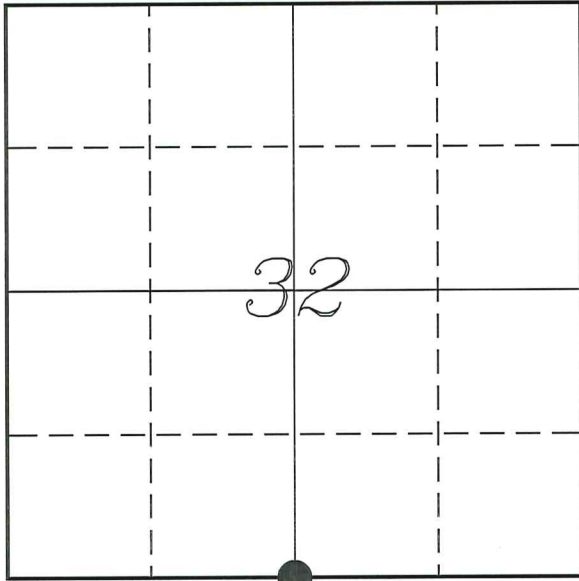


U. S. PUBLIC LAND SURVEY MONUMENT RECORD

SECTION 32, T15N, R4W  
 MONROE/VERNON COUNTY, WISCONSIN



LOCATION OF LANDMARK

MONROE COUNTY COORDINATE SYSTEM	
Northing	300001.580
Easting	607818.873
VERNON COUNTY COORDINATE SYSTEM	
Northing	210803.603
Easting	704271.182
Datum	NAD 1983 (2011)
TYPE OF LANDMARK:	
Existing Harrison Monument	
BEARINGS ARE REFERENCED TO:	
Vernon County Coordinates (Survey Grade)	

Witnesses: Laurence E Johns III

Adjust Bearings +00°05'49"  
 To Convert to Monroe County

Date: 6 April 2020

Describe or show any material discrepancy between the location of the restored corner and that of the corner previously restored or re-established.

Uriah Biggs established this corner in October 1845.

Wm Knower was at this corner, in May 1889, during a survey in Section 5. He shows he found the government corner.

Ronald Hayden was at this corner, in April 1990, during a survey in Section 32. He shows that he set a Harrison Monument based on a stone to the East and prepared a tie sheet.

F Curtis Crook was at this corner, in June 1993, during a survey in Section 32. He shows he found a Harrison monument.

Rodney Maxwell was at this corner, in August 1998, during a survey in Section 32. He shows he found a Harrison Monument.

Christian Running was at this corner, in February 2012, during a survey in Section 5. He shows he found a Harrison Monument.

Christopher Fechner was at this corner, in October 2015, during a survey in Section 5. He shows he found a Harrison Monument.

Laurence Johns was at this corner, in April 2018, during a survey in Section 32. I show I found a Harrison Monument.

Describe any record evidence, monument evidence, testimonial evidence or any other material evidence you considered and whether the monument was found or restored through acceptance of an obliterated evidence location.

No bearing trees of record were located.

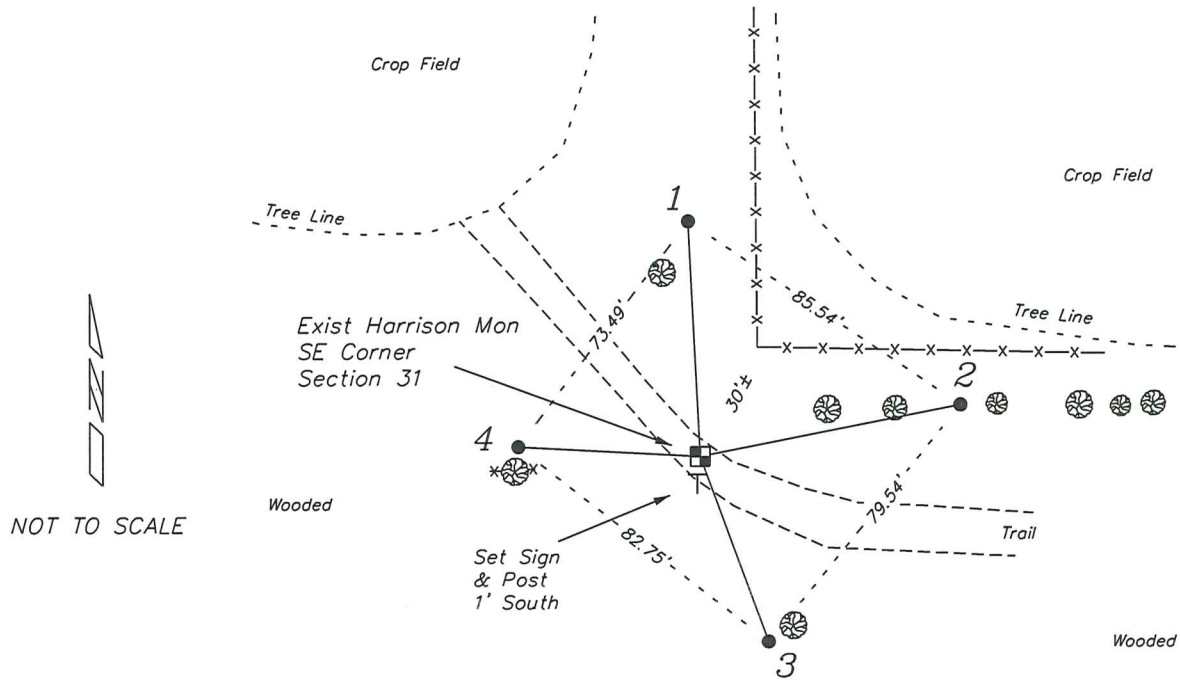
I found the Harrison Monument as shown on Hayden's tie sheet along with one of his ties.

I found no evidence that would suggest a different location.

I accepted the Harrison as the best available evidence of the original government corner.

# RECORD OF DURABLE WITNESS MONUMENTS

NO	DESCRIPTION	BEARING	DISTANCE
1	Set 3/4" x 18" Iron Rod 1' North of a 10" Maple	N 02°56'31" W	61.29'
2	Set 3/4" x 18" Iron Rod 1' West of a 12" Oak	N 78°47'04" E	69.14'
3	Set 3/4" x 18" Iron Rod 1' Southwest of a 12" Maple	S 20°12'04" E	51.58'
4	Set 3/4" x 18" Iron Rod 1' North of a 20" Oak with Old Wire	N 86°56'13" W	47.46'



NOT TO SCALE

## PLAN VIEW DRAWING OF REFERENCE TIES

Map Showing Distance And Direction To Other Public Land Survey  
Corners Used For Re-Establishing The Corner

Note:  
Measurements were not made to  
this corner at this time.  
  
Bearings and distances shown are  
based on recorded information and  
shown for reference.

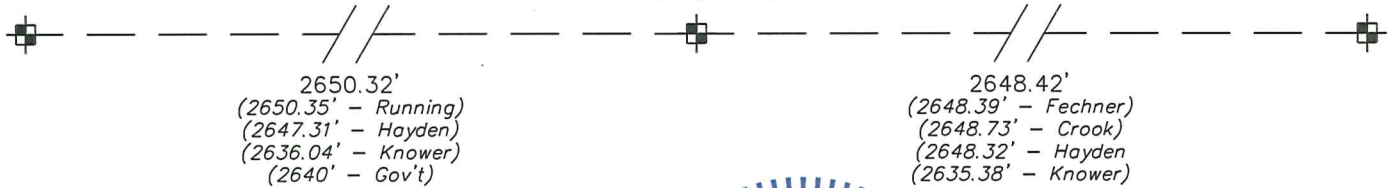
SW Corner  
Section 32  
Harrison Mon

(S 90°00'00" W - Hayden)  
(S 89°39'32" W - Running)  
S 89°39'33" W


S 1/4 Corner  
Section 32  
Harrison Mon

(N 90°00'00" E - Hayden)  
(N 90°00'00" E - Crook)  
(N 89°39'33" E - Fechner)  
N 89°39'24" E

SE Corner  
Section 32  
Harrison Mon



I, Laurence E Johns III PLS 2804, Professional  
Land Surveyor, hereby certify that the corner  
location shown on this record was determined  
by me or under my direction and control, and  
that this U.S. Public Land Survey Monument  
Record is correct and complete to the best of  
my knowledge and belief.



21504320020

I, Ronald R. Hayden, do hereby certify that on the 31 day of March 1990, I found (evidence) ~~(no evidence)~~ of the S 1/4 corner of Section 32, T 15 N, R 4 W Fourth Principal Meridian, and I re-established said corner according to the Wisconsin Statutes as shown and described hereon.

Dated this 27 day of April 1990.

Ronald R. Hayden

Ronald R. Hayden, RLS  
Title



History of corner establishment since Original Government Survey

Resurvey evidence exist from Knowler, Vernon County Surveyor, in 1889, in Section 5, Town 14 North, Range 4 West.

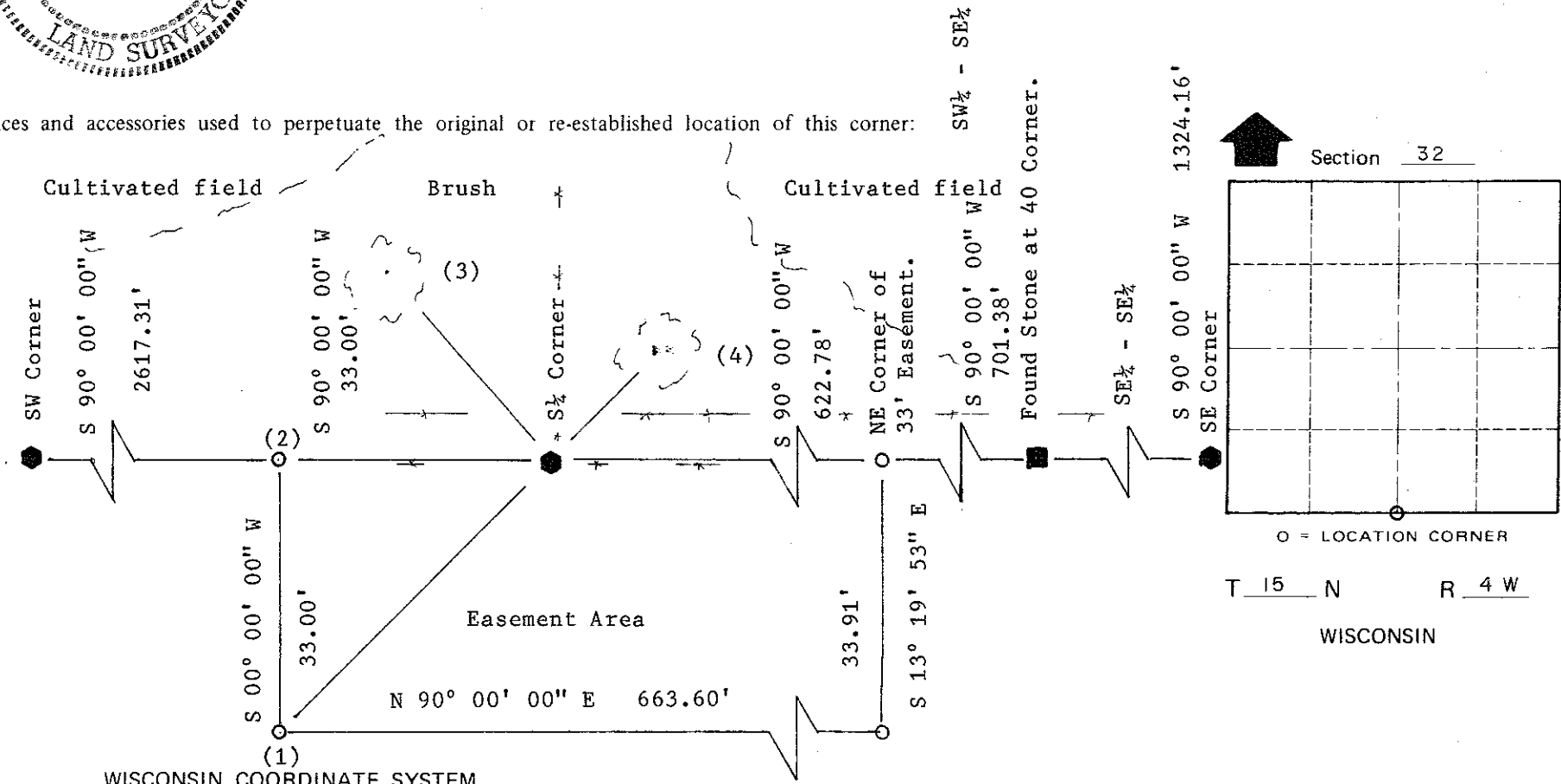
Description of corner evidence found: Searched are for corner and its witnesses. Found no evidence of the corner or its witnesses. Occupational evidence exists. Restored corner by doubling the distance and bearing from the Southeast, (SE), corner, to the found stone at the forty corner between the Southeast corner, (SE Corner) and the South one quarter corner, (S 1/4 Corner). Set Harrison Monument at the Corner. Sign post set one foot south of the corner.

Description of corner and witness monuments, references and accessories used to perpetuate the original or re-established location of this corner:

Witnesses to corner location:

- Ronald R. Hayden, RLS
- Steven E. Hayden
- Robbie R. Hayden
- Jerry Gilbertson

See back for witness descriptions.



COUNTY SURVEYOR FORM NO. 1

SURVEY CONTROL ORDER

Horizontal	_____
Vertical	_____

Corner	East (X)	North (Y)	Elevation (Z)	Zone
Control Sta. Name				

~~City, Village or~~ Town of Portland

County of Monroe

WITNESS DESCRIPTIONS

1. Set 3/4" X 30" iron rebar at Southwest corner of an easement.  
Witness bears: S 45° 00' 00" W 46.67 feet.
2. Set 3/4" X 30" iron rebar at the Northwest corner of an easement.  
Witness bears: S 90° 00' 00" W 33.00 feet.
3. 8 inch diameter sugar maple with a spike set in the southwest side.  
Witness bears: N 41° W 30.27 feet. Witness was blazed.
4. 12 inch sugar maple with a spike set in the south side.  
Witness bears: N 44° E 18.81 feet. Witness was blazed.

Note: corner falls in a pasture. Found evidence of old fence line.  
Set sign post 1' south of Harrison monument.