

CERTIFICATE

CERTIFIED LAND CORNER

No. 95

21504302000

I, Bryan H. Meyer, do hereby certify that on the 1st day of November 1984, I found (evidence) ~~no evidence~~ of the West 1/4 corner of Section 29, T 15 N, R 4 W Fourth Principal Meridian, and I re-established said corner according to the Wisconsin Statutes as shown and described hereon.

Dated this 8th day of Mar. 1985.


Bryan H. Meyer
Deputy County Surveyor
Title

History of corner establishment since Original Government Survey

O. R. Dahl was here in January of 1869. William Jung was here in February of 1980 and set a 1 1/4" iron bar at the Southwest corner of a cemetery. This point appears to fit the West line of Section 29 very well.

Description of corner evidence found:

Found Mr. Jung's 1 1/4" iron bar and accepted it as the corner.



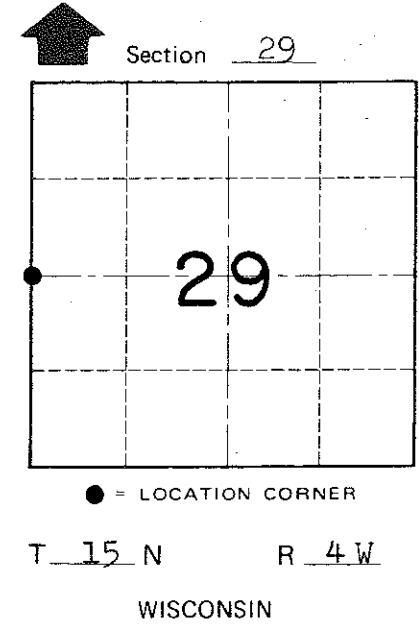
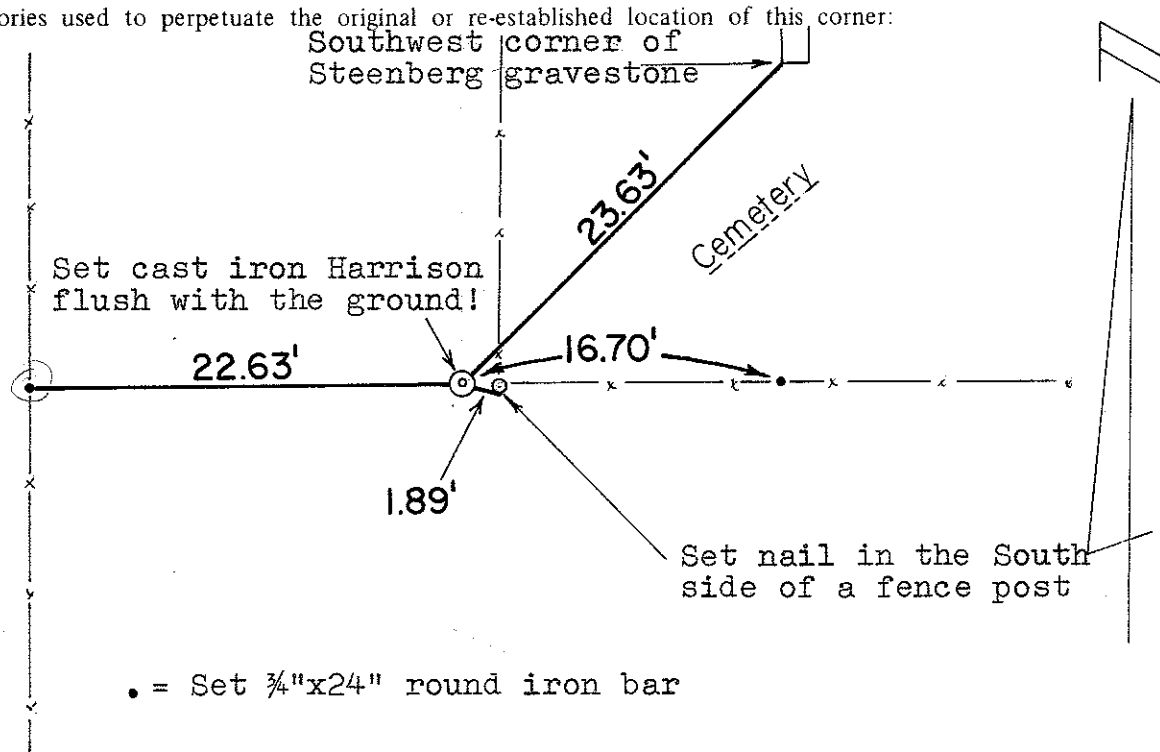
COUNTY SURVEYOR FORM NO. 1

Description of corner and witness monuments, references and accessories used to perpetuate the original or re-established location of this corner:

Crew: Wilhite, Lund
Date: November 1, 1984
Weather: Windy, 25°±
Witnesses to corner location:

Dallas Wilhite

James Lund



● = Set 3/4"x24" round iron bar

WISCONSIN COORDINATE SYSTEM

SURVEY CONTROL ORDER

Horizontal	_____
Vertical	_____

Corner	East (X)	North (Y)	Elevation (Z)	Zone
Control Sta. Name				

~~City, Village or~~ Town of Portland
County of Monroe