


21504270020



I, Bryan H. Meyer, do hereby certify that on the 25th day of February 19 83, I found (evidence) ~~██████████~~ of the North 1/4 corner of Section 34, T 15 N, R 4 W Fourth Principal Meridian, and I re-established said corner according to the Wisconsin Statutes as shown and described hereon.

History of corner establishment since Original Government Survey
Fred Holden was here in December of 1910 and set an iron pipe.

Dated this 21st day of March 19 83.

Description of corner evidence found:

Found Holden's 1 1/2"x41" iron pipe up 10"±, 9"± North of East-West fence.

Bryan H. Meyer
Deputy County Surveyor
Title

Approved: **HARLEY A. SIME**
MONROE CO. SURVEYOR

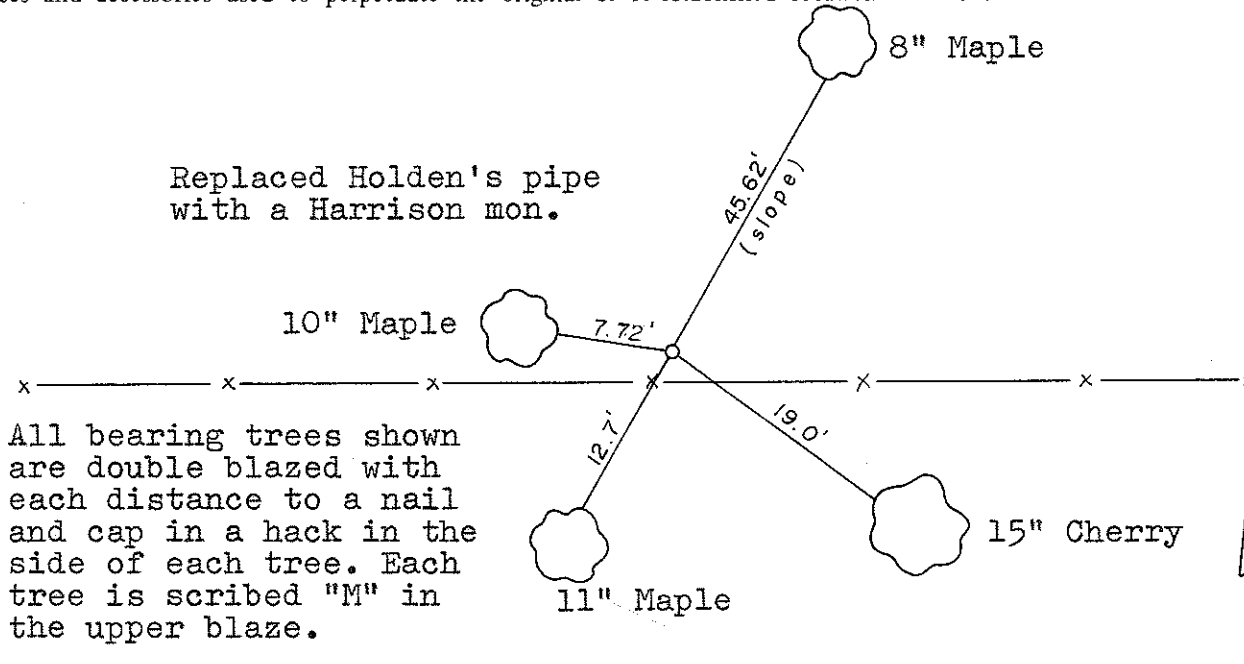
COUNTY SURVEYOR FORM NO. 1

Description of corner and witness monuments, references and accessories used to perpetuate the original or re-established location of this corner:
Date: February 25, 1983 - 12:00
Weather: Clear, Calm, +15°±

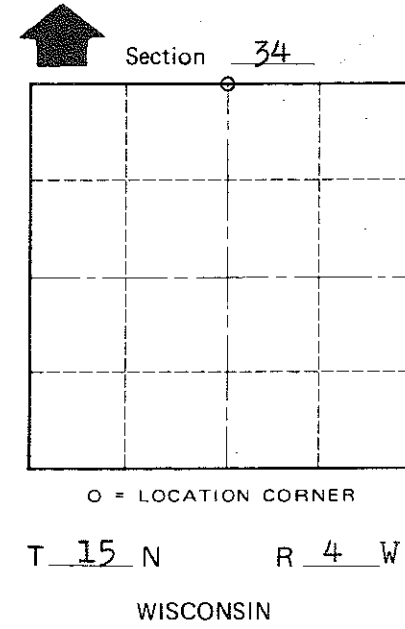
Witnesses to corner location:

Bryan H. Meyer

Replaced Holden's pipe with a Harrison mon.



All bearing trees shown are double blazed with each distance to a nail and cap in a hack in the side of each tree. Each tree is scribed "M" in the upper blaze.



SURVEY CONTROL ORDER

Horizontal	_____
Vertical	_____

WISCONSIN COORDINATE SYSTEM

Corner	East (X)	North (Y)	Elevation (Z)	Zone
Control Sta. Name				

~~City, Village or~~ Town of Portland
County of Monroe