

**21504250000**

I, Garold A. Sime, do hereby certify that on the 10th day of June 19 81, I found (evidence) ~~(evidence)~~ of the NW corner of Section 31, T 15 N, R 3 W Fourth Principal Meridian, and I re-established said corner according to the Wisconsin Statutes as shown and described hereon.

History of corner establishment since Original Government Survey

Fred Holden was here in May of 1901 and in December of 1909.

Description of corner evidence found:

Found an existing angle iron with flat piece on top. This monument has been used in previous surveys. I replaced this monument with a Harrison monument.

Dated this 21st day of Sept. 19 81.

Garold A. Sime, R.L.S. 1261


County Surveyor's Office

*Garold A. Sime*

Description of corner and witness monuments, references and accessories used to perpetuate the original or re-established location of this corner:

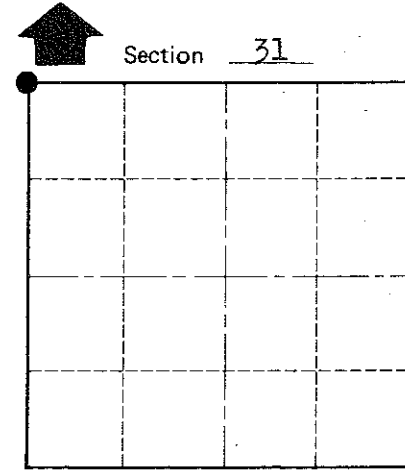
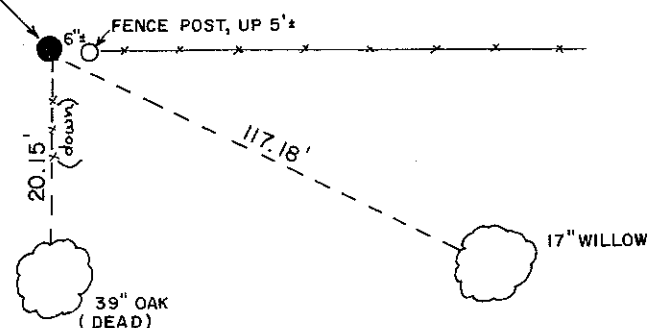
Witnesses to corner location:

G. Sime  
C. Pietz



SIGN PLACED 1-08-90 *G. Sime*

REPLACED ANGLE IRON STAKE WITH A HARRISON.



● = LOCATION CORNER

T 15 N R 3 W

WISCONSIN

Approved: **HARLEY A. SIME**  
**MONROE CO. SURVEYOR**

NOTE: Both trees are double blazed with a nail and cap set.

SURVEY CONTROL ORDER

Horizontal	_____
Vertical	_____

WISCONSIN COORDINATE SYSTEM

Corner	East (X)	North (Y)	Elevation (Z)	Zone
Control Sta. Name				

~~City, Village~~ Town Jefferson

County of Monroe

COUNTY SURVEYOR FORM NO. 1