


21504240020



I, Harley A. Sime, do hereby certify that on the fourteenth day of June 1982, I found (evidence) ~~no evidence~~ of the North 1/4 corner of Section 25, T. 15 N, R. 4 W Fourth Principal Meridian, and I re-established said corner according to the Wisconsin Statutes as shown and described hereon.

Dated this 15th day of June 1982.
Harley A. Sime - R. L. S. 355

County Surveyor, Monroe County

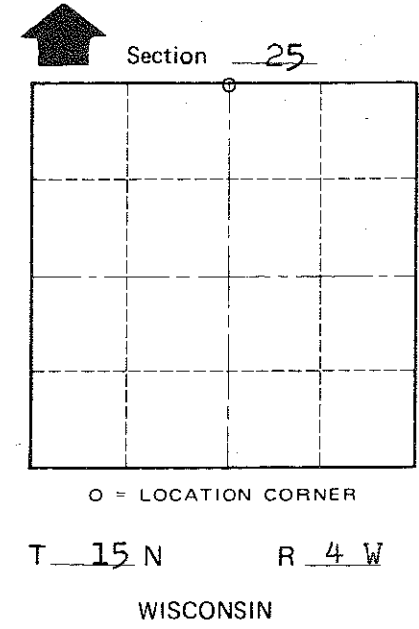
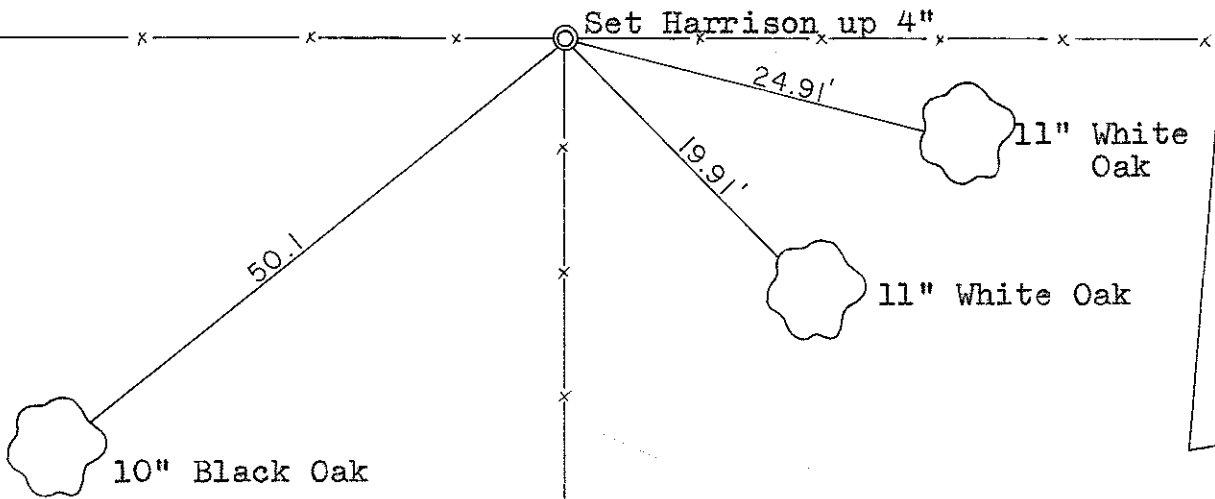
Approved: **HARLEY A. SIME**
MONROE CO. SURVEYOR

COUNTY SURVEYOR FORM NO. 1

Description of corner and witness monuments, references and accessories used to perpetuate the original or re-established location of this corner:
 All trees are double blazed with blazes facing the corner. They are also hacked in the side with a nail set in the hack. Distances are to the nails.

Witnesses to corner location:

Bryan Meyer
Brent Meyer



SURVEY CONTROL ORDER

Horizontal	_____
Vertical	_____

WISCONSIN COORDINATE SYSTEM

Corner	East (X)	North (Y)	Elevation (Z)	Zone
Control Sta. Name				

~~City, Village or~~ Town of Portland
 County of Monroe