

I, Bryan H. Meyer, do hereby certify that on the 11<sup>th</sup> day of April 1983, I found (evidence) ~~of the~~ of the South 1/4 corner of Section 14, T 15 N, R 4 W Fourth Principal Meridian, and I re-established said corner according to the Wisconsin Statutes as shown and described hereon.

Dated this 12<sup>th</sup> day of May 1983.

Bryan H. Meyer  
Deputy County Surveyor

History of corner establishment since Original Government Survey  
O. R. Dahl was here in January of 1869.

Description of corner evidence found:

I accepted the 2 way fence corner as the best available evidence.

Approved: **HARLEY A. SIME**  
**MONROE CO. SURVEYOR**

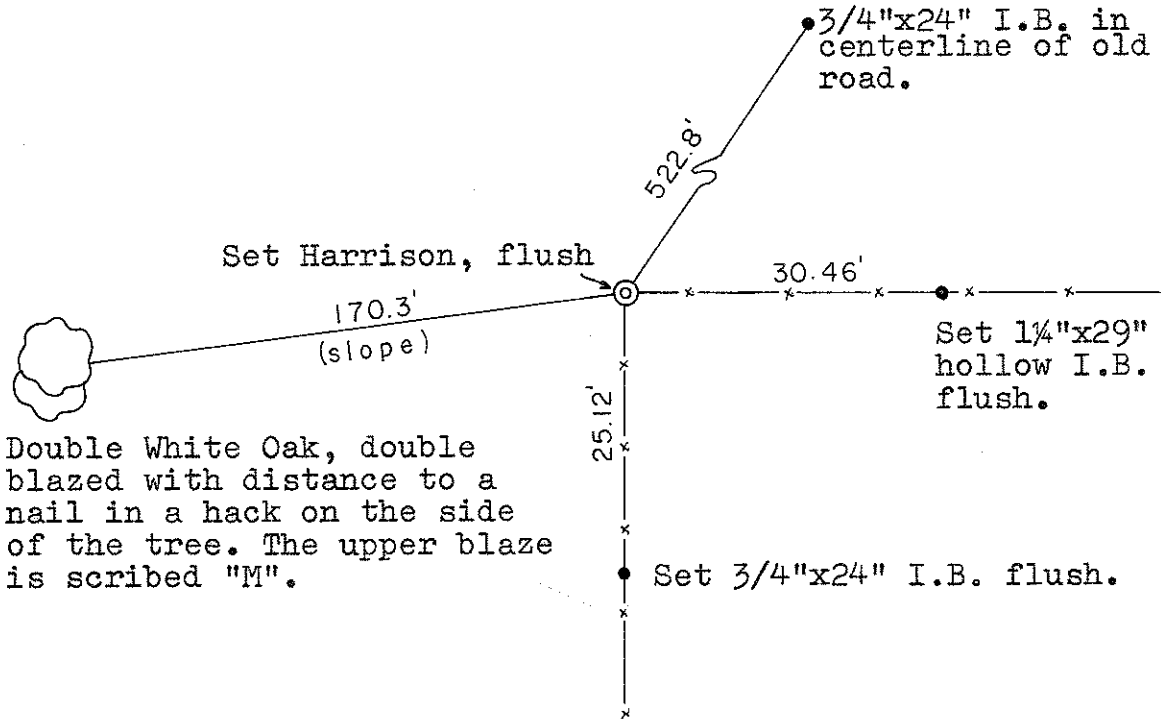
Description of corner and witness monuments, references and accessories used to perpetuate the original or re-established location of this corner:

Weather: P. Cloudy, Windy, 40°+  
Date: April 11, 1983 - 10:00 A.M.


Witnesses to corner location:

Bryan H. Meyer  
Dallas Wilhite

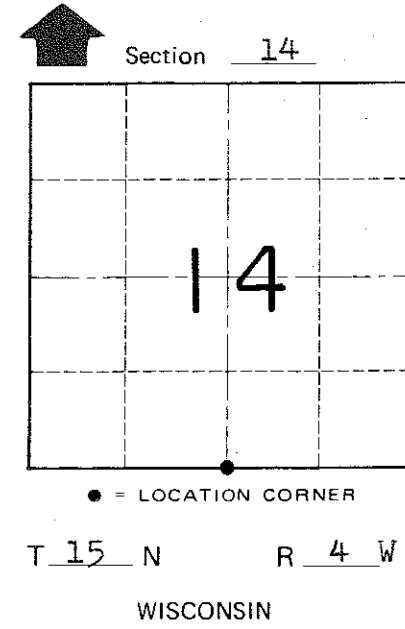
COUNTY SURVEYOR FORM NO. 1



Double White Oak, double blazed with distance to a nail in a hack on the side of the tree. The upper blaze is scribed "M".



21504140020



SURVEY CONTROL ORDER

Horizontal	_____
Vertical	_____

WISCONSIN COORDINATE SYSTEM

Corner	East (X)	North (Y)	Elevation (Z)	Zone
Control Sta. Name				

~~City, Village or~~ Town of Portland  
County of Monroe