

CERTIFICATE

CERTIFIED LAND CORNER

No. 43

21504110000

I, William C. Jung, do hereby certify that on the 17th day of January 1979, I found (evidence) (~~no evidence~~) of the NE corner of Section 14, T 15 N, R 4 W Fourth Principal Meridian, and I re-established said corner according to the Wisconsin Statutes as shown and described hereon.

Dated this 22nd day of Jan. 1979.

William C. Jung, R.L.S. 1323

Crew Chief, County Surveyor's
Title Office

History of original corner establishment:

O. R. Dahl, County Surveyor, was at this corner in January of 1869.

Description of corner evidence found:


Accepted the occupied section corner as the best available evidence.

Description of corner and witness monuments, references and accessories used to perpetuate the original or re-established location of this corner:

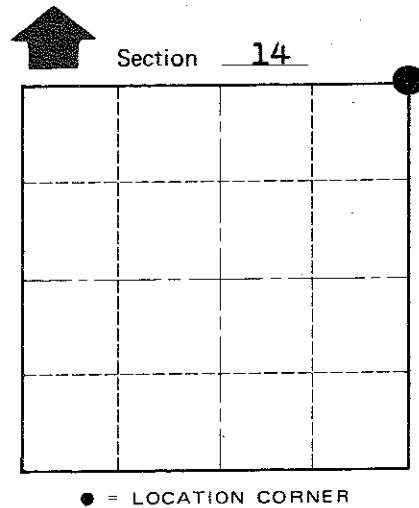
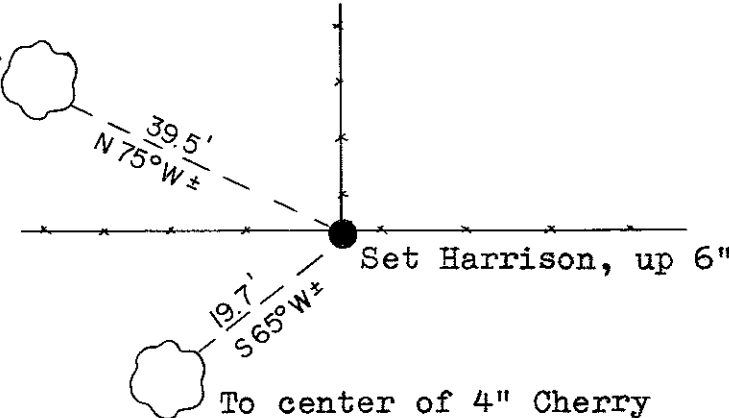
Witnesses to corner location:

W. Jung

G. Dechant



To center of
6" Shagbark
Hickory



T 15 N R 4 W

WISCONSIN

SIGN PLACED 9/20/90 *H. Sime*

COUNTY SURVEYOR FORM NO. 1

SURVEY CONTROL ORDER

Horizontal _____
Vertical _____

Approved by: Harley A. Sime
County Surveyor

WISCONSIN COORDINATE SYSTEM

Corner	East (X)	North (Y)	Elevation (Z)	Zone
Control Sta. Name				

City, Village or Town Portland

County of Monroe