

CERTIFICATE

CERTIFIED LAND CORNER

No. 51

21504070000

I, Gary L. Dechant, do hereby certify that on the 19th day of Nov. 19 86, I found (evidence) (~~no evidence~~) of the SE corner of Section 7, T 15 N, R 4 W Fourth Principal Meridian, and I re-established said corner according to the Wisconsin Statutes as shown and described hereon.

History of corner establishment since Original Government Survey

No known recorded history since the original government survey.

Description of corner evidence found:

Set Harrison at intersection of fence to the east with the fence to the south. Fits original distances to the $\frac{1}{2}$ corners north and west reasonably well.

Dated this 17th day of Dec. 19 86.

Gary L. Dechant

Registered Land Surveyor, 1744

Title

Description of corner and witness monuments, references and accessories used to perpetuate the original or re-established location of this corner:


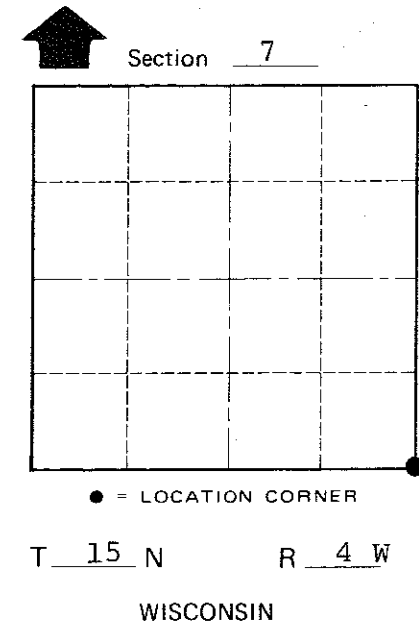
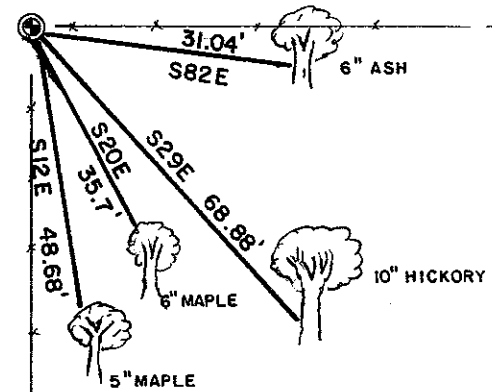
Witnesses to corner location:

David E. Madison

Gary L. Dechant

(Trees double blazed with N&C's set)

Set Harrison



COUNTY SURVEYOR FORM NO. 1

SURVEY CONTROL ORDER

Horizontal _____
Vertical _____

WISCONSIN COORDINATE SYSTEM

Corner	East (X)	North (Y)	Elevation (Z)	Zone
Control Sta. Name				

City, Village or Town Portland
County of Monroe