

CERTIFICATE

CERTIFIED LAND CORNER

No. 15

21504062000

I, William C. Jung, do hereby certify that on the 14th day of November 1978, I found (evidence) (~~no evidence~~) of the E¹/₄ corner of Section 6, T 15 N, R 4 W, Fourth Principal Meridian, and I re-established said corner according to the Wisconsin Statutes as shown and described hereon.

History of original corner establishment:

No known recorded history since the original government survey.

Description of corner evidence found:

Accepted the occupied corner as the best available evidence after measuring out the NE¹/₄ of Section 6.

Replaced iron bar with Harrison on July 6, 1979 by D. Dade and B. Meyer.

Dated this 5th day of Jan. 1979.

William C. Jung, R.L.S. 1323

Crew Chief, County Surveyor's
Title Office


Approved: HARLEY A. SIME
MONROE CO. SURVEYOR

Description of corner and witness monuments, references and accessories used to perpetuate the original or re-established location of this corner:

Witnesses to corner location:

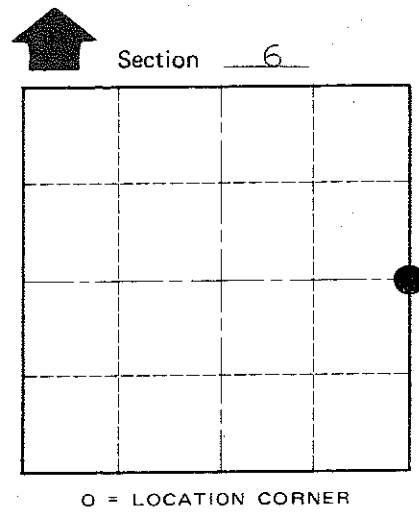
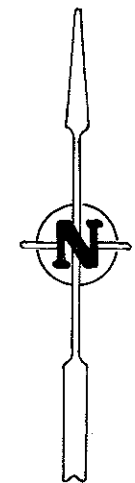
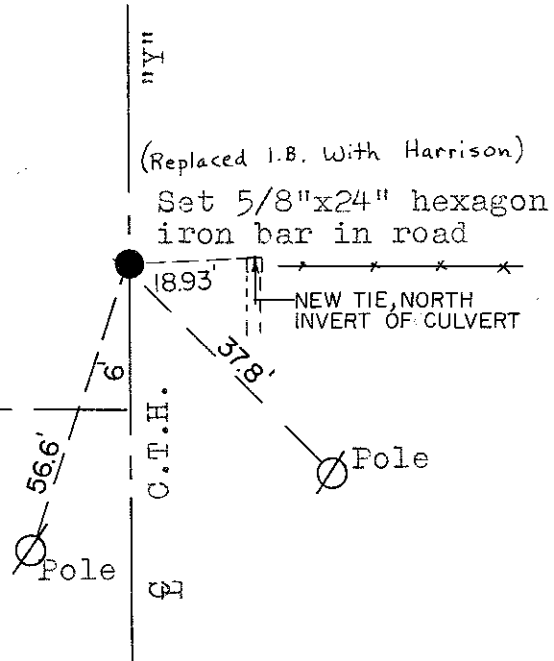
W. Jung

R. Lamb



(All measurements to center of poles)

Eagle Drive



T 15 N R 4 W
WISCONSIN

SURVEY CONTROL ORDER

Horizontal	_____
Vertical	_____

Approved by: Harley A. Sime
County Surveyor

WISCONSIN COORDINATE SYSTEM

Corner	East (X)	North (Y)	Elevation (Z)	Zone
Control Sta. Name				

City, Village or Town Portland

County of Monroe

COUNTY SURVEYOR FORM NO. 1