


CERTIFICATE

CERTIFIED LAND CORNER

No. 28

21504040020



H. A. Sime and Associates
P. O. Box 705, Tomah, WI
Phone: (608)-372-5392

I, Bryan H. Meyer, do hereby certify that on the 19th day of December 19 89, I found (evidence) ~~(evidence)~~ of the North 1/4 corner of Section 9, T 15 N, R 4 W Fourth Principal Meridian, and I re-established said corner according to the Wisconsin Statutes as shown and described hereon.

Dated this 22nd day of Dec. 19 89.
Bryan H. Meyer
Deputy County Surveyor

History of corner establishment since Original Government Survey

O. R. Dahl was here in August of 1868.

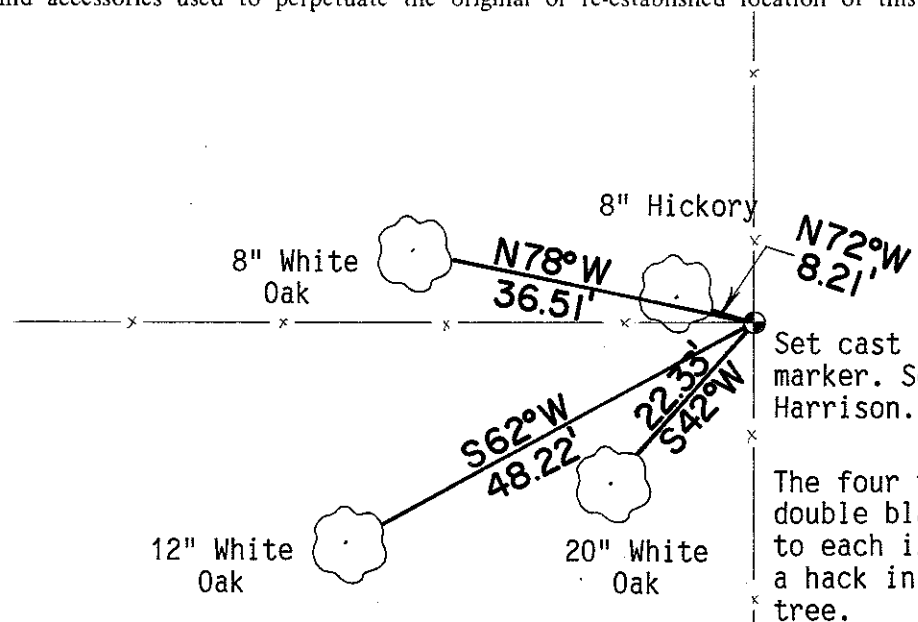
Description of corner evidence found:

I accepted the occupied fence corner as the best available evidence.

COUNTY SURVEYOR FORM NO. 1

Description of corner and witness monuments, references and accessories used to perpetuate the original or re-established location of this corner:

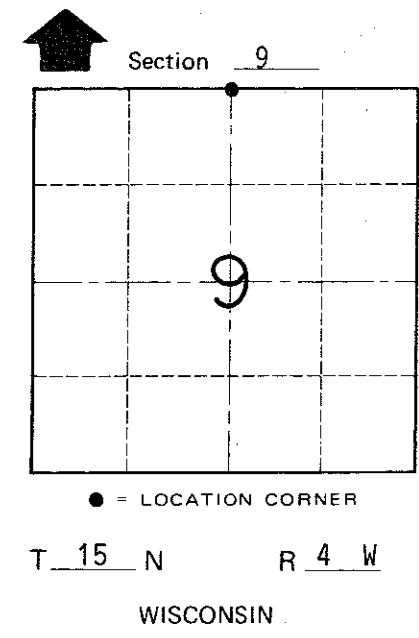
Crew: Kenworthy, Forsythe
Date: December 19, 1989
Witnesses to corner location:
John Kenworthy
Brian Forsythe
Bryan H. Meyer



Set cast iron Harrison marker. Set sign next to Harrison.

The four trees shown are double blazed; the distance to each is to a nail set in a hack in the side of each tree.

The bearings shown hereon are magnetic hand compass bearings.



SURVEY CONTROL ORDER

Horizontal	_____
Vertical	_____

WISCONSIN COORDINATE SYSTEM

Corner	East (X)	North (Y)	Elevation (Z)	Zone
Control Sta. Name				

~~City, Village or~~ Town of Portland

County of Monroe