

CERTIFICATE

CERTIFIED LAND CORNER

No. 88

21503210020

I, William C. Jung, do hereby certify that on the 7th day of July 1978, I found (evidence) (no evidence) of the NW corner of Section 28, T. 15 N, R. 3 W, Fourth Principal Meridian, and I re-established said corner according to the Wisconsin Statutes as shown and described hereon.

History of original corner establishment:

No know recorded history since the original government survey.

Description of corner evidence found:

Accepted the occupied fence corner as best available evidence.

Dated this 12th day of Dec. 1978.

William C. Jung, R.L.S. 1323

Crew Chief, County Surveyor's Office

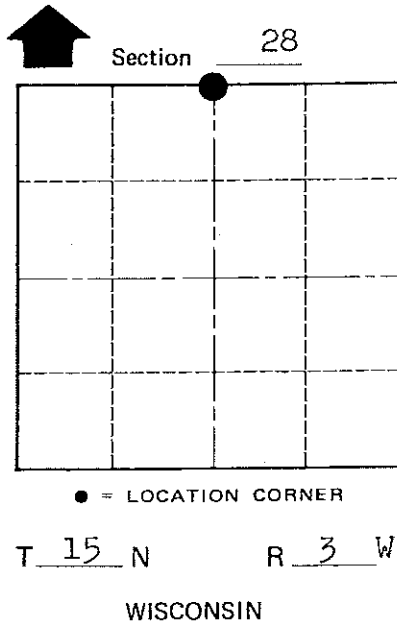
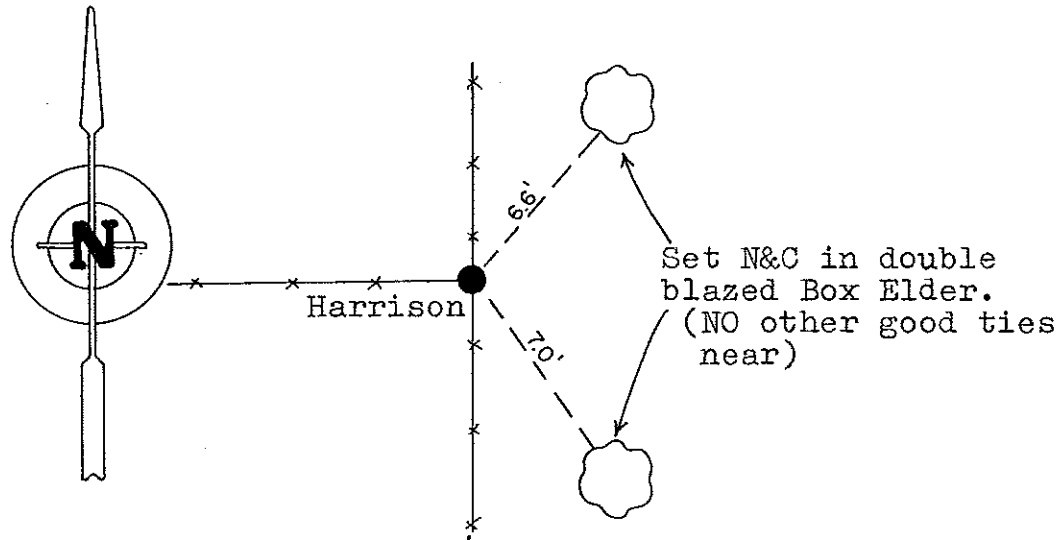

Description of corner and witness monuments, references and accessories used to perpetuate the original or re-established location of this corner:

- Set Harrison Marker flush on east side of post.
Set rocks around monument; dug up old post while setting monument.

Witnesses to corner location:

W. Jung

G. Dechant



SURVEY CONTROL ORDER

Table with 2 rows: Horizontal, Vertical

Approved by: Harley A. Sime, County Surveyor

WISCONSIN COORDINATE SYSTEM

Table with 5 columns: Corner, East (X), North (Y), Elevation (Z), Zone

City, Village or Town: Jefferson
County of: Monroe

COUNTY SURVEYOR FORM NO. 1