

21503182000

I, Gary L. Dechant, do hereby certify that on the 15th day of May 19 87, I found (evidence) (no evidence) of the W 1/4 corner of Section 17, T 15 N, R 3 W Fourth Principal Meridian, and I re-established said corner according to the Wisconsin Statutes as shown and described hereon.

Dated this 18th day of May 19 87.

Gary L. Dechant
Reg. Land Surveyor, S-1744
Title

History of corner establishment since Original Government Survey

No known recorded history.


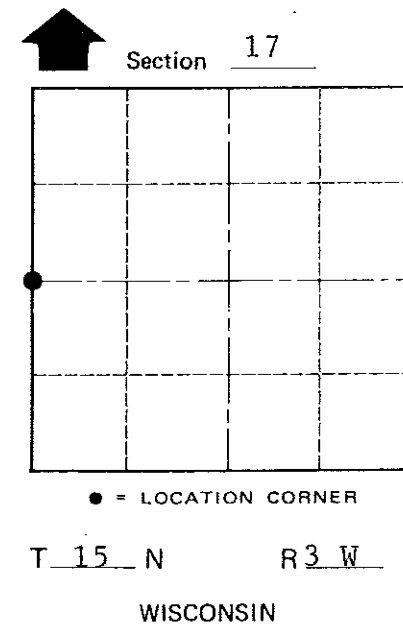
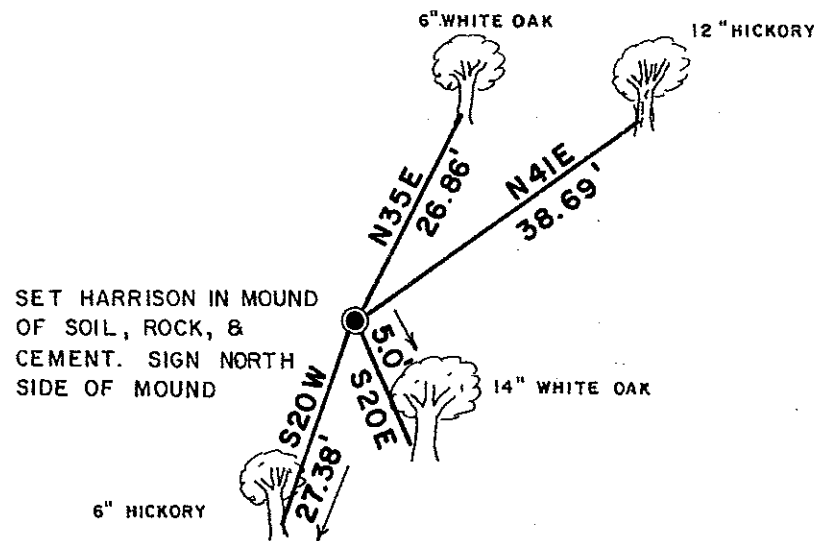
Description of corner evidence found:

Set corner on line and at doubled distance from NW corner of SW 1/4-SW 1/4 and SW corner of Section 17. The NW corner of the SW 1/4-SW 1/4 was established using the occupied line to the east which coincides with the road centerline to the west, and the road centerline to the south which the old records state to be the location of the roadway.

Description of corner and witness monuments, references and accessories used to perpetuate the original or re-established location of this corner:

Witnesses to corner location:

David E. Madison
Gary L. Dechant



(Trees double blazed with N&C's set)

Table with 2 rows: Horizontal, Vertical

WISCONSIN COORDINATE SYSTEM

Table with 5 columns: Corner, East (X), North (Y), Elevation (Z), Zone

City, Village or Town Jefferson
County of Monroe

COUNTY SURVEYOR FORM NO. 1