

CERTIFICATE

CERTIFIED LAND CORNER

No. 56

21503172000


I, Gary L. Dechant, do hereby certify that on the 14th day of May 19 87, I found ~~(evidence)~~ (no evidence) of the E¹/₄ corner of Section 17, T 15 N, R 3 W Fourth Principal Meridian, and I re-established said corner according to the Wisconsin Statutes as shown and described hereon.

History of corner establishment since Original Government Survey

No known recorded history.

Description of corner evidence found:

Set by single proportionate measurement. Although it was somewhat difficult we measured North to the rock ledge referred to in the Original Government Notes. Original distance from corner to ledge = 631.62 feet compared to our rough measurement of 628 feet, thus supporting our reset location of this corner.



Dated this 18th day of May 19 87.

Gary L. Dechant

Reg. Land Surveyor, S-1744
Titla

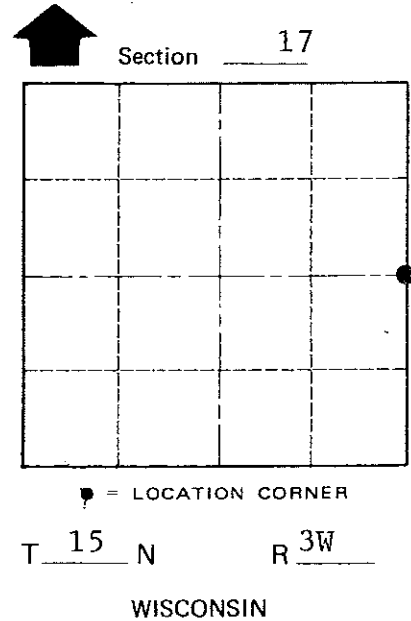
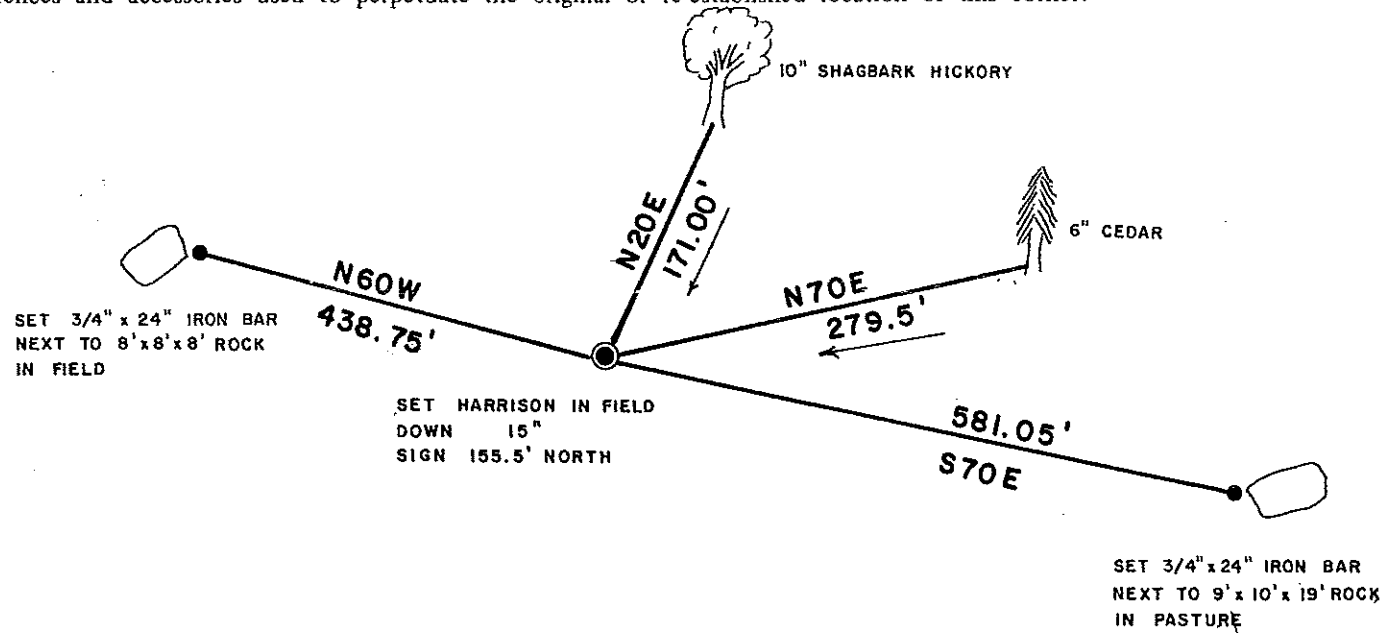
COUNTY SURVEYOR FORM NO. 1

Description of corner and witness monuments, references and accessories used to perpetuate the original or re-established location of this corner:

Witnesses to corner location:

David E. Madison

Gary L. Dechant



SURVEY CONTROL ORDER

Horizontal	_____
Vertical	_____

(Trees double blazed with N&C's set)

WISCONSIN COORDINATE SYSTEM

Corner	East (X)	North (Y)	Elevation (Z)	Zone
Control Sta. Name				

~~City, Village or~~ Town Jefferson
County of Monroe