

CERTIFICATE

CERTIFIED LAND CORNER

No. 64

21503140020

I, William C. Jung, do hereby certify that on the 27th day of September 19 79, I found (evidence) ~~(no evidence)~~ of the North 1/4 corner of Section 23, T. 15 N, R. 3 W, Fourth Principal Meridian, and I re-established said corner according to the Wisconsin Statutes as shown and described hereon.

History of original corner establishment:
None recorded since the original government survey.

Dated this 5th day of Feb. 19 81.

Description of corner evidence found:
Accepted the occupied fence corner as the best available evidence of the original government corner.

William C. Jung

William C. Jung, R.L.S. 1323

Approved: ^{Title} **HARLEY A. SIME**
MONROE CO. SURVEYOR

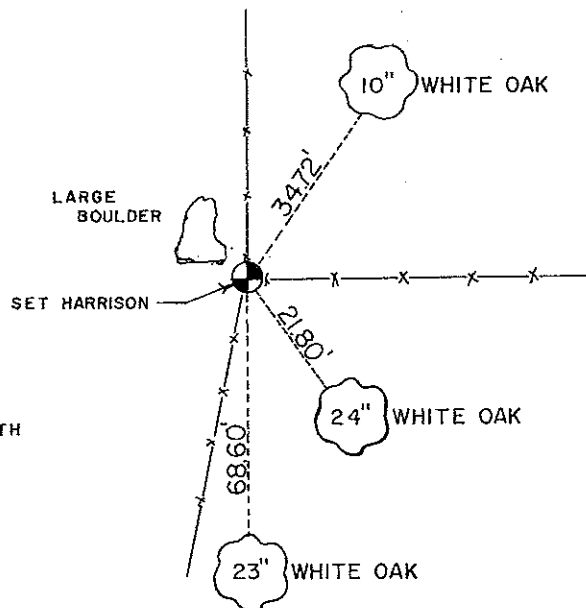

COUNTY SURVEYOR FORM NO. 1

Description of corner and witness monuments, references and accessories used to perpetuate the original or re-established location of this corner:

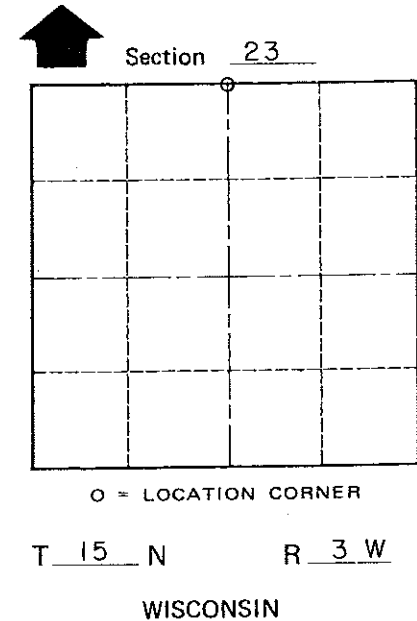

Witnesses to corner location:

Jung

Pietz



NOTE: ALL TREES DOUBLE BLAZED WITH NAIL & CAP SET



SURVEY CONTROL ORDER

Horizontal _____
Vertical _____

WISCONSIN COORDINATE SYSTEM

Corner	East (X)	North (Y)	Elevation (Z)	Zone
Control Sta. Name				

_____ or Town Jefferson
County of Monroe