

**21503132000**

I, Gary L. Dechant, do hereby certify that on the 18th day of April 19 84, I found (evidence) (~~no evidence~~) of the W<sup>1</sup>/<sub>4</sub> corner of Section 18, T 15 N, R 2 W Fourth Principal Meridian, and I re-established said corner according to the Wisconsin Statutes as shown and described hereon.

History of corner establishment since Original Government Survey

No known recorded history since the original government survey.

Description of corner evidence found:

Accepted fence corner as best available evidence as it fit conditions well.

Dated this 2nd day of May 19 84.

Gary L. Dechant

Reg. Land Surveyor, S-1744  
Title

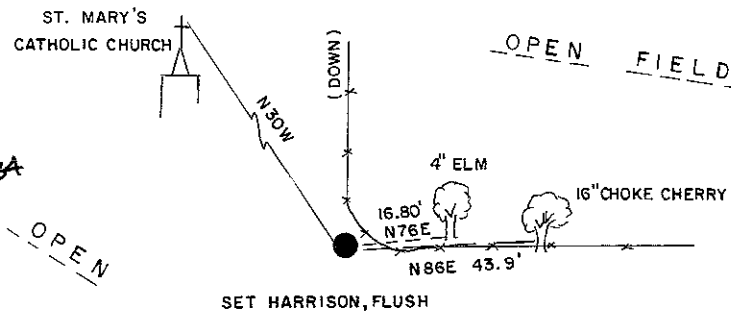

COUNTY SURVEYOR FORM NO. 1

Description of corner and witness monuments, references and accessories used to perpetuate the original or re-established location of this corner:

Witnesses to corner location:

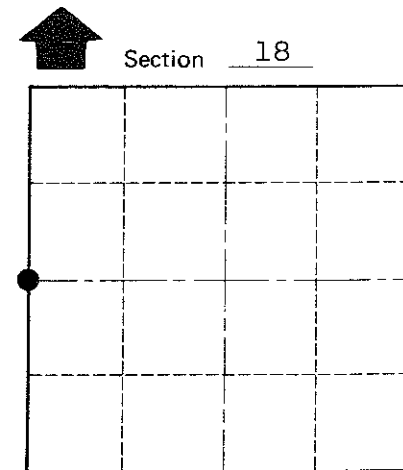
Lawrence A. Feddersen, S-1226

Gary L. Dechant



(No other good ties in the area)

(Trees double blazed with N&C's set)



● = LOCATION CORNER

T 15 N R 2 W  
WISCONSIN

SURVEY CONTROL ORDER

Horizontal	_____
Vertical	_____

WISCONSIN COORDINATE SYSTEM

Corner	East (X)	North (Y)	Elevation (Z)	Zone
Control Sta. Name				

~~City, Village or~~ Town Sheldon  
County of Monroe