

CERTIFICATE

CERTIFIED LAND CORNER

No. 32

21503060020

I, Garold A. Sime, do hereby certify that on the 8th day of June 1984, I found (evidence) ~~(to locate)~~ of the S 1/4 corner of Section 6, T 15 N, R 3 W Fourth Principal Meridian, and I re-established said corner according to the Wisconsin Statutes as shown and described hereon.

Dated this 28th day of Sept. 1984.

Garold A. Sime

Garold A. Sime, R.L.S. 1261
Title

History of corner establishment since Original Government Survey

Fred Holden was at this corner in April of 1903
Duane Marten was at this corner in Jan. of 1975 and found an existing 3/4" rod at corner.

Description of corner evidence found:

I found a 3/4" rod at corner and accepted same. I replaced rod with Harrison Monument

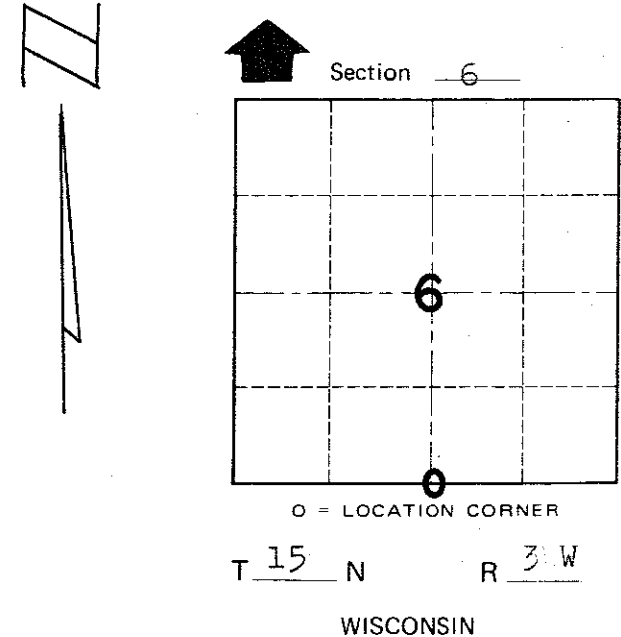
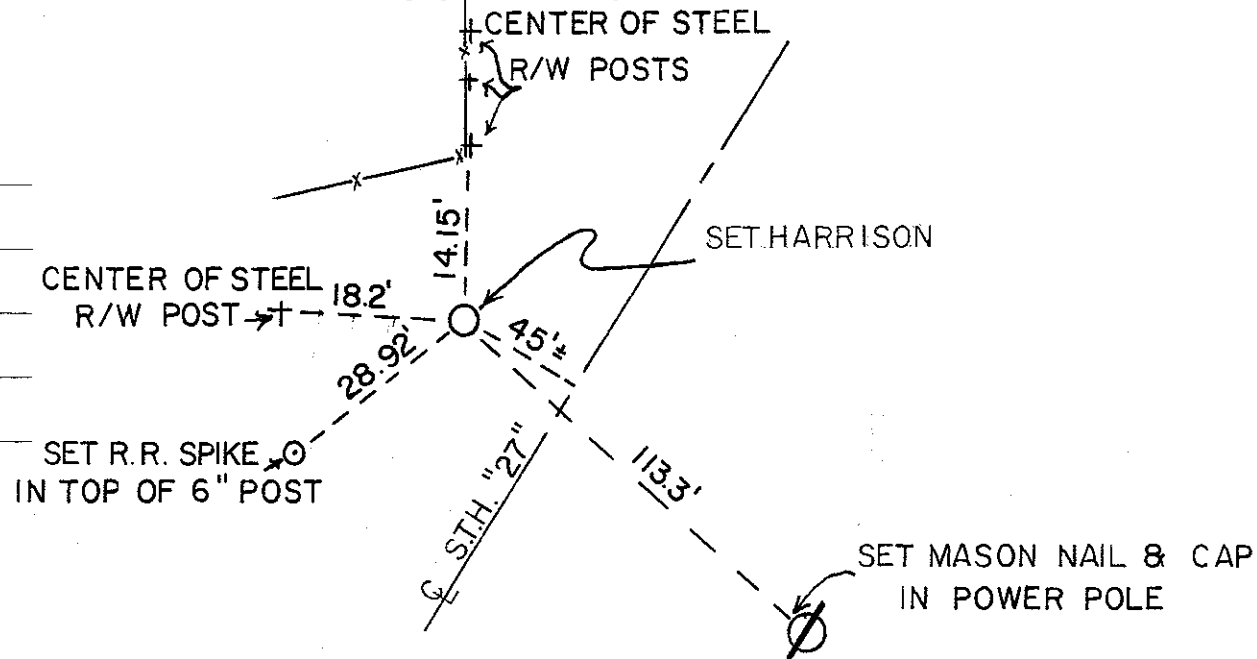

Description of corner and witness monuments, references and accessories used to perpetuate the original or re-established location of this corner:

Harrison Monument at corner

Witnesses to corner location:

G.A. Sime

Dallas Wilhite



COUNTY SURVEYOR FORM NO. 1

SURVEY CONTROL ORDER

Horizontal _____
Vertical _____

WISCONSIN COORDINATE SYSTEM

Corner	East (X)	North (Y)	Elevation (Z)	Zone
Control Sta. Name				

City, Village or Town Jefferson
County of Monroe