

21503060000

I, Garold A. Sime, do hereby certify that on the 9th day of July 1984, I found ~~(evidence)~~ (no evidence) of the SW corner of Section 6, T15 N, R3 W Fourth Principal Meridian, and I re-established said corner according to the Wisconsin Statutes as shown and described hereon.

Dated this 15th day of Oct. 1984.

Garold A. Sime
Garold A. Sime, R.L.S. 1261
Title

History of corner establishment since Original Government Survey

Fred Holden was here in April & Oct. of 1910 and had angle iron at corner

Description of corner evidence found:

I could not find Holdens angle iron. I set this corner on line with the E $\frac{1}{4}$ corner and NE corner of Sec.6 projected south and on line with the occupied south line of the SW $\frac{1}{4}$ -SE $\frac{1}{4}$ projected east.

Description of corner and witness monuments, references and accessories used to perpetuate the original or re-established location of this corner:

Set Harrison Monument at corner CHISELED "+" ON

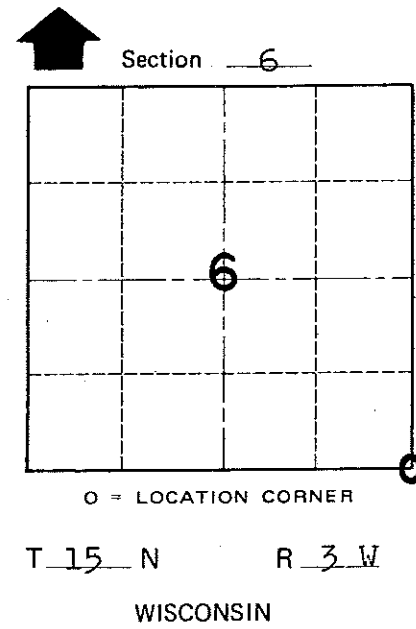
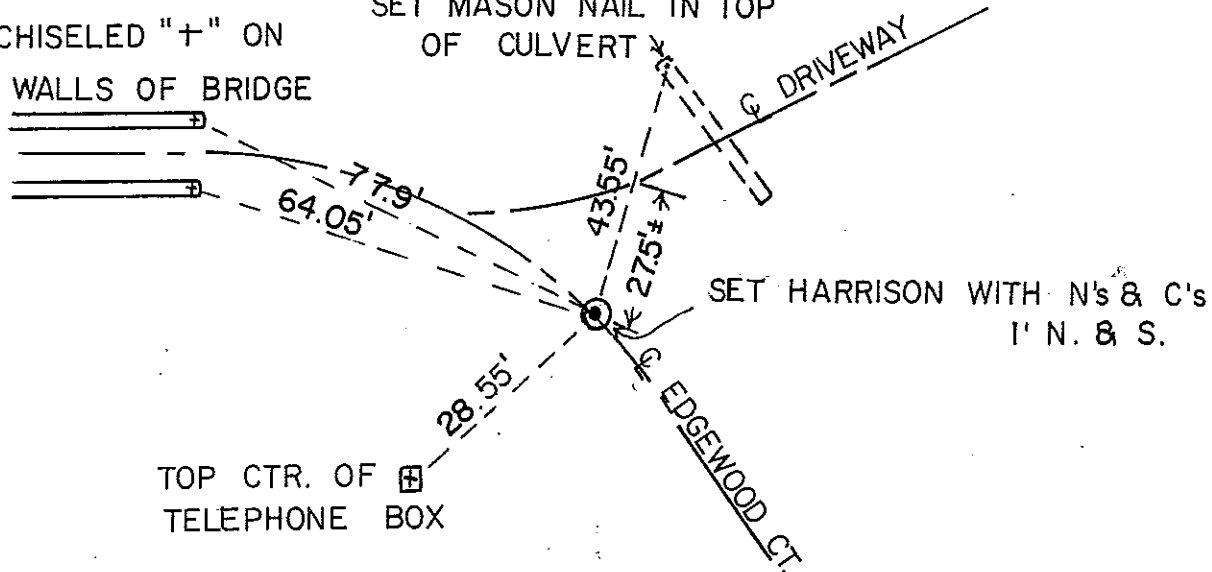
SET MASON NAIL IN TOP OF CULVERT

WALLS OF BRIDGE


Witnesses to corner location:

G.A. Sime

Dallas Wilhite



COUNTY SURVEYOR FORM NO. 1



SURVEY CONTROL ORDER

Horizontal	_____
Vertical	_____

WISCONSIN COORDINATE SYSTEM

Corner	East (X)	North (Y)	Elevation (Z)	Zone
Control Sta. Name				

City, Village or Town Jefferson
County of Monroe